

UNOFFICIAL COPY



RELEASE OF MORTGAGE
OR TRUST DEED
LOAN NO.: 0003894355

Doc#: 0336417475
Eugene "Gene" Moore Fee: \$26.50
Cook County Recorder of Deeds
Date: 12/30/2003 05:07 PM Pg: 1 of 2

DRAFTED BY:
Becky Brightwell
ABN AMRO MORTGAGE GROUP
7159 Corklan Drive
Jacksonville, FL 32258



After Recording Mail To:
Michael P Riddle
371 Marshall Dr
Des Plaines, IL 60016


In consideration of the payment and full satisfaction of the debt secured by the Mortgage executed by MICHAEL P. RIDDLE, DIVORCED AND NOT SINCE REMARRIED as Mortgagor, and recorded on 03/01/94 as document number 94193964 in the Recorder's Office of COOK County, and LASALLE TALMAN BANK, F.S.B. , as mortgagee the undersigned hereby releases said mortgage which formerly encumbered the described real property to wit: SEE ATTACHED EXHIBIT "A" FOR LEGAL DESCRIPTION

LASALLE BANK, F.S.B. SCESSOR BY MERGER TO
LASALLE TALMAN BANK, F.S.B.

Commonly known As: 1902 Green Lane North, Palatine IL 60074
PIN Number 02013020570000

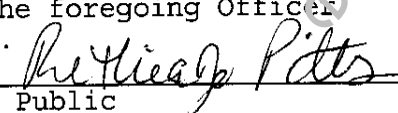
The undersigned hereby warrants that it has full right and authority to release said mortgage as successor in interest to the original mortgagee.

Dated October 20, 2003
LaSalle Bank, FSB

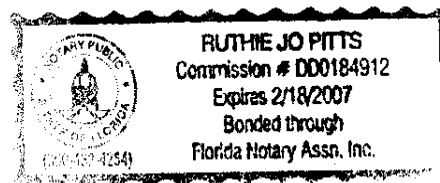
by 
MICHELE LOYAL
Assistant Vice President

STATE OF Florida) SS
COUNTY OF Duval)

The foregoing instrument was acknowledged before me on October 20, 2003 by MICHELE LOYAL, Assistant Vice President, the foregoing Officer of LaSalle Bank, FSB., on behalf of said Bank.


Notary Public

LR661 007 P3S



1 25

SV
1/2
3/2003
mmf
2/1/03

UNOFFICIAL COPY

Loan Number: 0003894355

EXHIBIT A

PARCEL 1: LOT 34 IN EDGEBROOK PLANNED UNIT DEVELOPMENT PART OF THE EAST HALF OF THE SOUTHWEST QUARTER OF SECTION 1, TOWNSHIP 42 NORTH, RANGE 10 EAST OF THE THIRD PRINCIPAL MERIDIAN, ACCORDING TO THE PLAT THEREOF RECORDED MAY 9, 1978 AS DOCUMENT 24438837, AND AMENDED BY CERTIFICATE OF CORRECTION RECORDED MAY 23, 1980 AS DOCUMENT 25465691, IN COOK COUNTY, ILLINOIS.

PARCEL 2: EASEMENTS APPURTENANT TO AND FOR THE BENEFIT OF PARCEL 1 FOR INGRESS AND EGRESS, AS DEFINED AND SET FORTH IN THE DECLARATION OF COVENANTS, CONDITIONS, EASEMENTS AND RESTRICTIONS RECORDED JUNE 11, 1980 AS DOCUMENT 25483605.

LR423/007
P3S