

UNOFFICIAL COPY



QUIT CLAIM DEED IN TRUST

Doc#: 0336532094
Eugene "Gene" Moore Fee: \$36.50
Cook County Recorder of Deeds
Date: 12/31/2003 12:15 PM Pg: 1 of 7

THE GRANTORS, William B. Keroff and Marilyn J. Keroff, whose address is 25 E. Superior, Unit 4203, Chicago, Illinois 60611, for and in consideration of Ten and No/100 (\$10.00) Dollars, CONVEY AND QUIT CLAIM to William B. Keroff, not individually but as Trustee of the William B. Keroff Trust Dated September 3, 1990 as to an undivided 12.72% interest and Marilyn J. Keroff, not individually but as Trustee of the Marilyn J. Keroff Trust Dated September 3, 1990, as to an undivided 12.72% interest, ("GRANTEE"), (hereinafter referred to as "said trustees", regardless of the number of trustees), and unto all and every successor or successors in trust under said trust agreement, the Grantor's interest in the following described real estate located in the City of Chicago, County of Cook, State of Illinois, to wit:

SEE EXHIBIT "A" ATTACHED HERETO AND MADE A PART HEREOF

Permanent Real Estate Index Number(s): undivided parcel; a part of 17-10-103-004, -005, -006, -007, -008, -012, -013, -014, -015, and -018

Property address: 25 E. Superior, Unit #4203, Chicago Illinois 60611

NO CONVEYANCE TAX IS DUE AS THIS IS A CONVEYANCE FOR NO CONSIDERATION.

TO HAVE AND TO HOLD the said premises with the appurtenances upon the trusts and for the uses and purposes herein and in said trust agreement and set forth herein.


Full power and authority are hereby granted to said trustee to improve, manage, protect and subdivide said premises or any part thereof: to dedicate parks, streets, highways or alleys; to vacate any subdivision or part thereof, and to resubdivide said property as often as desired; to contract to sell; to grant options to purchase; to sell on any terms; to convey either with or without consideration; to convey said premises or any part thereof to a successor or successors in trust and to grant to such successor or successors in trust all of the title, estate, powers and authorities vested in said trustee; to donate, to dedicate, to mortgage, pledge or otherwise encumber said property, or any part thereof; to lease said property, or any part thereof, from time to time, and to renew or extend leases upon any terms and for any period or periods of time and to amend,

UNOFFICIAL COPY

change or modify leases and the terms and provisions thereof at any time or times hereafter; to contract to make leases and to grant options to lease and options to renew leases and options to purchase the whole or any part thereof, to partition or to exchange said property, or any part thereof, for other real or personal property; to grant easements or charges of any kind; to release, convey or assign any right, title or interest in or about or easement appurtenant to said premises or any part thereof; and to deal with said property and every part thereof in all other ways and for such other considerations as it would be lawful for any person owning the same to deal with the same, whether similar to or different from the ways above specified, at any time or times hereafter.

In no case shall any party dealing with said trustee in relation to said premises, or to whom said premises or any part thereof shall be conveyed, contracted to be sold, leased or mortgaged by said trustee, be obliged to see to the application of any purchase money, rent or money borrowed or advanced on said premises, or be obliged to see that the terms of the trust have been complied with, or be obliged to inquire into the necessity or expediency of any act of said trustee, or be obliged or privileged to inquire into any of the terms of said trust agreements; and every deed, trust deed, mortgage, lease or other instrument executed by said trustee in relation to said real estate shall be conclusive evidence in favor of every person relying upon or claiming under any such conveyance, lease or other instrument, (a) that at the time of the delivery thereof the trust created by this Quit Claim Deed in Trust and by said trust agreements were in full force and effect, (b) that such conveyance or other instrument was executed in accordance with the conditions and limitations contained in this Quit Claim Deed and in said trust agreements or in some amendment thereof and binding upon all beneficiaries thereunder; (c) that said trustees were duly authorized and empowered to execute and deliver every such deed, trust deed, lease, mortgage or other instrument; and (d) if the conveyance is made to a successor or successors in trust, that such successor or successors in trust have been properly appointed and are fully vested with all the title, estate, rights, powers, authorities, duties and obligations of its, his or their predecessor in trust.

In Witness Whereof, the Grantors aforesaid have hereunto set their hands and seals this 26 day of December, 2003.


William B. Keroff


Marilyn J. Keroff

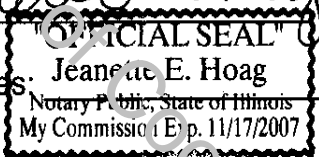
UNOFFICIAL COPY

STATE OF ILLINOIS)
)SS.
COUNTY OF COOK)

I, the undersigned, a Notary Public in and for said County, in the State aforesaid, DO HEREBY CERTIFY that William B. Keroff and Marilyn J. Keroff, personally known to me to be the same persons whose names are subscribed to the foregoing instrument, appeared before me this day in person, and acknowledged that they signed, sealed and delivered the said instrument as their free and voluntary act, for the uses and purposes therein set forth, including the release and waiver of the right of homestead.

Given under my hand and official seal, this 26th day of December, 2003.

Notary Public: *Jeane E. Hoag*



My commission expires:

This instrument was prepared by:
and after recording should be mailed to:

David B. Shiner, Esq.
Chuhak & Tecson, P.C.
30 S. Wacker Drive
Suite 2600
Chicago, Illinois 60606

Send subsequent tax bills to:

William B. Keroff & Marilyn J. Keroff, Trustees
25 E. Superior, Unit #4203
Chicago, Illinois 60611

Exempt under provisions of Paragraph "E",
Section 31-45 Real Estate Transfer Tax Law

Date: 12/26/2003 *David B. Shiner*

UNOFFICIAL COPY

EXHIBIT A

PARCEL A:

UNIT 4203 IN THE FORDHAM CONDOMINIUM AS DELINEATED AND DEFINED ON THE PLAT OF SURVEY OF PART OF THE FOLLOWING DESCRIBED PARCEL OF REAL ESTATE:

PARCEL 1:

THAT PART OF BLOCK 48 IN KINZIE'S ADDITION TO CHICAGO IN SECTION 10, TOWNSHIP 39 NORTH, RANGE 14 EAST OF THE THIRD PRINCIPAL MERIDIAN, DESCRIBED AS FOLLOWS:

COMMENCING AT THE NORTHEAST CORNER OF SAID BLOCK BEING THE SOUTHWEST CORNER OF SUPERIOR AND CASS STREETS; RUNNING THENCE SOUTH ALONG THE EAST LINE OF SAID BLOCK BEING THE WEST LINE OF CASS STREET 106 FEET TO AN ALLEY; THENCE WEST 51 FEET; THENCE NORTH 106 FEET TO THE NORTH LINE OF SAID BLOCK 48, BEING THE SOUTH LINE OF SUPERIOR STREET; THENCE EAST ALONG THE NORTH LINE OF SAID BLOCK, 51 FEET TO THE PLACE OF BEGINNING, IN COOK COUNTY, ILLINOIS.

PARCEL 2:

LOTS 1, 2 AND 3 IN RIGHT REVEREND A. O. REGAN'S (BISHOP OF CHICAGO) SUBDIVISION OF THE SOUTH 112 FEET OF BLOCK 48 IN KINZIE'S ADDITION TO CHICAGO IN SECTION 10, TOWNSHIP 39 NORTH, RANGE 14, EAST OF THE THIRD PRINCIPAL MERIDIAN, IN COOK COUNTY, ILLINOIS.

PARCEL 3:

LOT 4 IN O. REGAN'S SUBDIVISION OF THE SOUTH 112 FEET OF BLOCK 48 IN KINZIE'S ADDITION TO CHICAGO IN SECTION 10, TOWNSHIP 39 NORTH, RANGE 14, EAST OF THE THIRD PRINCIPAL MERIDIAN, IN COOK COUNTY, ILLINOIS.

PARCEL 4:

LOT 6 IN O. REGAN'S SUBDIVISION OF THE SOUTH 112 FEET OF BLOCK 48 IN KINZIE'S ADDITION TO CHICAGO, A SUBDIVISION IN THE NORTH FACTION OF SECTION 10, TOWNSHIP 39 NORTH, RANGE 14, EAST OF THE THIRD PRINCIPAL MERIDIAN, IN COOK COUNTY, ILLINOIS.

PARCEL 5:

THE WEST 25 FEET OF THE EAST 101 FEET OF THE NORTH 106 FEET OF BLOCK 48 IN KINZIE'S ADDITION TO CHICAGO IN SECTION 10, TOWNSHIP 39 NORTH, RANGE 14, EAST OF THE THIRD PRINCIPAL MERIDIAN, IN COOK COUNTY, ILLINOIS.

PARCEL 6:

THE WEST 50 FEET OF THE EAST 151 FEET OF THAT PART LYING NORTH OF THE SOUTH 112 FEET OF BLOCK 48 IN KINZIE'S ADDITION TO CHICAGO, IN SECTION 10, TOWNSHIP 39 NORTH, RANGE 14, EAST OF THE THIRD PRINCIPAL MERIDIAN, IN COOK COUNTY, ILLINOIS.

UNOFFICIAL COPY

PARCEL 7:

THE EAST 25 FEET OF THE WEST 150 FEET OF THAT PART NORTH OF THE SOUTH 112 FEET OF BLOCK 48 IN KINZIE'S ADDITION TO CHICAGO IN SECTION 10, TOWNSHIP 39 NORTH, RANGE 14 EAST OF THE THIRD PRINCIPAL MERIDIAN, IN COOK COUNTY, ILLINOIS.

PARCEL 8:

LOT 5 IN O.REGAN'S SUBDIVISION OF THE SOUTH 112 FEET OF BLOCK 48 IN KINZIE'S ADDITION TO CHICAGO IN SECTION 10, TOWNSHIP 39 NORTH, RANGE 14, EAST OF THE THIRD PRINCIPAL MERIDIAN, IN COOK COUNTY, ILLINOIS.

PARCEL 9:

LOT 7, IN O.REGAN'S SUBDIVISION OF THE SOUTH 112 FEET OF BLOCK 48 IN KINZIE'S ADDITION TO CHICAGO OF PART OF THE FRACTIONAL SECTION 10, TOWNSHIP 39 NORTH, RANGE 14 EAST OF THE THIRD PRINCIPAL MERIDIAN, IN COOK COUNTY, ILLINOIS.

PARCEL 10:

THE WEST 25 FEET OF THE EAST 76 FEET OF THE NORTH 106 FEET OF BLOCK 48 IN KINZIE'S ADDITION TO CHICAGO IN SECTION 10, TOWNSHIP 39 NORTH, RANGE 14, EAST OF THE THIRD PRINCIPAL MERIDIAN, IN COOK COUNTY, ILLINOIS.

PARCEL 11:

ALL THAT PART OF THE PUBLIC ALLEY LYING NORTH OF AND ADJOINING LOTS 1 THROUGH 7, INCLUSIVE, (EXCEPT THE WEST 20 FEET THEREOF) IN RT. REV. ANTHONY O. REGAN'S (BISHOP OF CHICAGO) SUBDIVISION OF THE SOUTH 112 FEET OF BLOCK 48 IN KINZIE'S ADDITION TO CHICAGO, A SUBDIVISION IN THE NORTH FRACTION OF SECTION 10, TOWNSHIP 39 NORTH, RANGE 14, EAST OF THE THIRD PRINCIPAL MERIDIAN, IN COOK COUNTY, ILLINOIS.

EXCEPT FROM ALL THE ABOVE, TAKEN AS A TRACT; THE WEST 20 FEET OF LOT 7, AS MEASURED AT RIGHT ANGLES TO THE WEST LINE THEREOF, IN RT. REVEREND ANTHONY O. REGAN'S (BISHOP OF CHICAGO) SUBDIVISION OF THE SOUTH 112 FEET OF BLOCK 48 IN KINZIE'S ADDITION TO CHICAGO, A SUBDIVISION IN THE NORTH FRACTION OF SECTION 10, TOWNSHIP 39 NORTH, RANGE 14 EAST OF THE THIRD PRINCIPAL MERIDIAN IN COOK COUNTY, ILLINOIS,

WHICH SURVEY IS ATTACHED AS EXHIBIT "F" TO THE DECLARATION OF CONDOMINIUM RECORDED DECEMBER 3, 2002, DOCUMENT NUMBER 0021328830, AS AMENDED FROM TIME TO TIME, TOGETHER WITH ITS UNDIVIDED PERCENTAGE INTEREST IN THE COMMON ELEMENTS.

PARCEL B:

EASEMENT FOR THE BENEFIT OF PARCEL A AS CREATED BY DECLARATION OF EASEMENTS, RESTRICTIONS AND COVENANTS MADE AS OF THE 3RD DAY OF DECEMBER, 2002 BY FORDHAM 25 E. SUPERIOR L.L.C. DOCUMENT NUMBER 0021328829 FOR INGRESS AND EGRESS, STRUCTURAL SUPPORT, MAINTENANCE, ENCROACHMENTS AND USE OF COMMON WALLS, CEILINGS AND FLOORS OVER AND ACROSS THE COMMERCIAL PROPERTY AND THE GARAGE PROPERTY AS MORE FULLY DESCRIBED THEREIN AND ACCORDING TO THE TERMS SET FORTH THEREIN.

UNOFFICIAL COPY

PARCEL C:

THE EXCLUSIVE RIGHT TO THE USE OF PARKING SPACE LIMITED COMMON ELEMENT NUMBER P-38,P-39, A LIMITED COMMON ELEMENT, AS DELINEATED ON THE SURVEY ATTACHED TO THE DECLARATION AFORESAID.

PARCEL D:

THE EXCLUSIVE RIGHT TO THE USE OF STORAGE SPACE LIMITED COMMON ELEMENT NUMBER S-618, A LIMITED COMMON ELEMENT, AS DELINEATED ON THE SURVEY ATTACHED TO THE DECLARATION AFORESAID.

GRANTOR ALSO HEREBY GRANTS TO GRANTEEES AND GRANTEEES' SUCCESSORS AND ASSIGNS, AS RIGHTS AND EASEMENTS APPURTENANT TO THE SUBJECT UNIT DESCRIBED HEREIN, THE RIGHTS AND EASEMENTS FOR THE BENEFIT OF SAID UNIT SET FORTH IN THE DECLARATION OF CONDOMINIUM, AND GRANTOR RESERVES TO ITSELF, ITS SUCCESSORS AND ASSIGNS, THE RIGHTS AND EASEMENTS SET FORTH IN SAID DECLARATION FOR THE BENEFIT OF THE REMAINING LAND DESCRIBED THEREIN.

THIS DEED IS SUBJECT TO ALL RIGHTS, EASEMENTS, RESTRICTIONS, CONDITIONS, COVENANTS, AND RESERVATIONS CONTAINED IN SAID DECLARATION, THE SAME AS THOUGH THE PROVISIONS OF SAID DECLARATION WERE RECITED AND STIPULATED AT LENGTH HEREIN.

Cook County Clerk's Office

UNOFFICIAL COPY

STATEMENT BY GRANTOR AND GRANTEE

The grantors or their agent affirms that, to the best of their knowledge, the names of the grantors shown on the deed or assignment of beneficial interest in a land trust is either a natural person, an Illinois partnership, an Illinois corporation or foreign corporation authorized to do business or acquire and hold title to real estate in Illinois, a partnership authorized to do business or acquire and hold title to real estate in Illinois, or other entity recognized as a person and authorized to do business or acquire title to real estate under the laws of the State of Illinois.

Date: December 26, 2003

Signature: _____


David B. Shinn
Grantor/for Agent

SUBSCRIBED and SWORN to before me this 26th day of December, 2003.

Notary Public

My commission expires: _____

Liliana Ortega
11/13/06



The grantees or their agent affirms that, to the best of their knowledge, the names of the grantees shown on the deed or assignment of beneficial interest in a land trust is either a natural person, an Illinois corporation or foreign corporation authorized to do business or acquire and hold title to real estate in Illinois, a partnership authorized to do business or acquire and hold title to real estate in Illinois, or other entity recognized as a person and authorized to do business or acquire title to real estate under the laws of the State of Illinois.

Date: December 26, 2003

Signature: _____

David B. Shinn
Grantee or Agent

SUBSCRIBED and SWORN to before me this 26th day of December, 2003.

Notary Public

My commission expires: _____

Liliana Ortega
11/13/06



Note: Any person who knowingly submits a false statement concerning the identity of a grantee shall be guilty of a Class C misdemeanor for the first offense and of a Class A misdemeanor for subsequent offenses.

[Attach to deed or ABI to be recorded in Cook County, Illinois, if exempt under provisions of Section 4 of the Illinois Real Estate Transfer Act.]