

UNOFFICIAL COPY

RELEASE OF MORTGAGE
OR TRUST DEED
LOAN NO.: 0621090233



DRAFTED BY:
Leona Puccio
ABN AMRO MORTGAGE GROUP
7159 Corklan Drive
Jacksonville, FL 32258

Doc#: 0401217259
Eugene "Gene" Moore Fee: \$28.50
Cook County Recorder of Deeds
Date: 01/12/2004 04:37 PM Pg: 1 of 3

After Recording Mail To:
Richard L Pastorelli
1522 W School St
Chicago, IL 60657

In consideration of the payment and full satisfaction of the debt
secured by the Mortgage executed by
RICHARD L PASTORELLI, SINGLE MAN

as Mortgagor, and recorded on 05/29/2002 as document number
0020605901 in the Recorder's Office of COOK County,
held by ABN AMRO MORTGAGE GROUP, INC., as mortgagee
the undersigned hereby releases said mortgage which formerly
encumbered the described real property to wit:

SEE ATTACHED EXHIBIT A

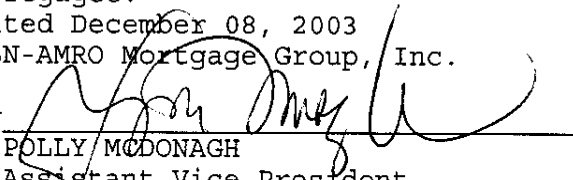
Commonly known as 1522 W School St, Chicago IL 60657

PIN Number 14203200481036

The undersigned hereby warrants that it has full right and authority
to release said mortgage as successor in interest to the original
mortgagee.


Dated December 08, 2003
ABN-AMRO Mortgage Group, Inc.

By

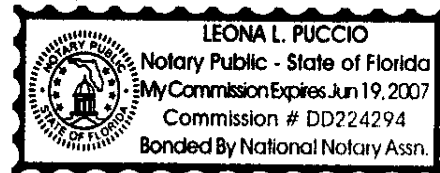

POLLY MCDONAGH
Assistant Vice President

STATE OF Florida) SS
COUNTY OF Duval)

The foregoing instrument was acknowledged before me on December 08, 2003
by POLLY MCDONAGH, Assistant Vice President the foregoing Officer
of ABN-AMRO Mortgage Group, Inc. on behalf of said Bank.


Notary Public

LR663 011 P2D



SV
13
5,00
1/11/04
J. H.

UNOFFICIAL COPY

Loan Number: 0621090233

EXHIBIT A

THE LAND REFERRED TO IN THIS POLICY IS SITUATED IN THE STATE OF ILLINOIS, COUNTY OF COOK AND DESCRIBED AS FOLLOWS:

UNIT 1524 L IN HENDERSON SQUARE CONDOMINIUM AS DELINEATED ON A SURVEY OF THE FOLLOWING DESCRIBED REAL ESTATE:

THE EAST 9.04 FEET OF LOT 35, ALL OF LOT 36 AND 37. THE WEST 9 FEET OF LOT 29 THE SOUTH HALF OF LOTS 9 TO 15, BOTH INCLUSIVE, AND THE SOUTH HALF OF THE EAST HALF OF LOT 16 IN BLOCK 2 OF SICKEL AND HUEMEYER'S SUBDIVISION OF THE SOUTH 1/2 IN THE NORTH 1/2 OF THE SOUTHWEST 1/4 OF THE SOUTHWEST 1/4 OF SECTION 20 TOWNSHIP 40 NORTH, RANGE 14 EAST OF THE THIRD PRINCIPAL MERIDIAN IN COOK COUNTY, ILLINOIS.

ALL THAT PART OF THE EAST AND WEST 16 FOOT VACATED ALLEY LYING SOUTH OF AND ADJOINING THE SOUTH LINE OF LOTS 9 TO 18, BOTH INCLUSIVE, LYING NORTH OF AND ADJOINING THE NORTH LINE OF LOTS 29 TO 38, BOTH INCLUSIVE, LYING EAST OF AND ADJOINING THE WEST LINE OF THE EAST HALF OF LOT 16 PRODUCED SOUTH 16 FEET AND LYING WEST OF AND ADJOINING THE EAST LINE

LR423/007
P2D

UNOFFICIAL COPY

Loan Number: 0621090233

EXHIBIT A

OF THE WEST 9 FEET OF SAID LOT 38 PRODUCED NORTH 16 FEET,
IN BLOCK 1 OF SICKEL AND HUFMEYER'S SUBDIVISION OF THE SOUTH
1/2 OF THE NORTH 1/2 OF THE SOUTHWEST 1/4 OF THE SOUTHWEST
1/4 OF SECTION 20, TOWNSHIP 40 NORTH, RANGE 14 EAST OF THE
THIRD PRINCIPAL MERIDIAN, IN COOK COUNTY, ILLINOIS.

LR423/007
P2D