


# UNOFFICIAL COPY

RELEASE OF MORTGAGE  
OR TRUST DEED  
LOAN NO.: 0621217952

DRAFTED BY:  
Dorrie Coit  
ABN AMRO MORTGAGE GROUP  
7159 Corklan Drive  
Jacksonville, FL 32258



After Recording Mail To:  
Shelia A McClendon  
359a West Superior  
Chicago, IL 60610

In consideration of the payment and full satisfaction of the debt secured by the Mortgage executed by SHELIA A MCCLENDON, AN UNMARRIED WOMAN

as Mortgagor, and recorded on 03/11/02 as document number 0020271419 in the Recorder's Office of COOK County, held by ABN AMRO MORTGAGE GROUP, INC., as mortgagee the undersigned hereby releases said mortgage which formerly encumbered the described real property to wit:


SEE ATTACHED EXHIBIT A

Commonly known as 208 W Washington 1908, Chicago IL 60606

PIN Number

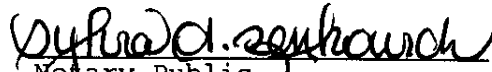
The undersigned hereby warrants that it has full right and authority to release said mortgage as successor in interest to the original mortgagee.

Dated December 02, 2003  
ABN-AMRO Mortgage Group, Inc.


By   
POLLY MCDONAGH  
Assistant Vice President

STATE OF Florida ) SS  
COUNTY OF Duval )

The foregoing instrument was acknowledged before me on December 02, 2003 by POLLY MCDONAGH, Assistant Vice President the foregoing Officer of ABN-AMRO Mortgage Group, Inc. on behalf of said Bank.

  
Notary Public

LR663 011 P5S



SY  
1/13/04  
5:08  
mmj  
J.M.

# UNOFFICIAL COPY

Loan Number: 0621217952

## EXHIBIT A

PARCEL 1: UNIT 1908 IN THE CITY CENTRE CONDOMINIUM AS DELINEATED ON A SURVEY OF THE FOLLOWING DESCRIBED PROPERTY: PART OF CANAL TRUSTEES SUBDIVISION OF LOT 7 IN BLOCK 41 IN THE ORIGINAL TOWN OF CHICAGO IN SECTION 9, TOWNSHIP 39 NORTH, RANGE 14, EAST OF THE THIRD PRINCIPAL MERIDIAN, IN COOK COUNTY, ILLINOIS; PARTS OF BLOCK 41 IN THE ORIGINAL TOWN OF CHICAGO OF SECTION 9, TOWNSHIP 39 NORTH, RANGE 14 EAST OF THE THIRD PRINCIPAL MERIDIAN, IN COOK COUNTY, ILLINOIS AND PARTS OF THE SUBDIVISION OF PART OF LOT 8 IN BLOCK 41 IN THE ORIGINAL TOWN OF CHICAGO OF SECTION 9, TOWNSHIP 39 NORTH, RANGE 14 EAST OF THE THIRD PRINCIPAL MERIDIAN, IN COOK COUNTY ILLINOIS, TOGETHER WITH NON-EXCLUSIVE EASEMENTS CONATINED IN THE DOCUMENT LISTED BELOW INCLUDING BUT NOT LIMITED TO PEDESTRIAN AND VEHICULAR INGRESS AND EGRESS FOR THE BENEFIT OF THE AFORESAID PARCEL AS CREATED BY DECLARATINO OF COVENANTS, CONDITIONS, RESTRICTIONS, AND EASEMENTS DATED JUNE 1, 1999 AND RECORDED JUNE 3, 1999 AS DOCUMENT 99530391; WHICH SURVEY IS ATTACHED AS EXHIBIT "C" TO THE DECLARATION OF CONDOMINIUM RECORDED AS DOCUMENT NUMBER 0010527300, TOGETHER WITH ITS UNBNDIVIDED PERCENTAGE INTEREST IN THE COMMONO ELEMENTS, ALL IN COOK COUNTY, ILLINOIS. TAX ID: 17-09-444-003-0000

LR423/007  
P5S