

UNOFFICIAL COPY



Doc#: 0401447323
Eugene "Gene" Moore Fee: \$30.00
Cook County Recorder of Deeds
Date: 01/14/2004 02:49 PM Pg: 1 of 4

This instrument must be recorded in:
COOK County, IL
Recording Requested By:
Washington Mutual (92156WAMU)
When Recorded Mail To:
Fidelity National LPS
PO Box 19523
Irvine, CA 92623-9523

SATISFACTION OF MORTGAGE

Loan #: 0070037205 LPS #: 1397955 Bin #: 05-05-03JT



KNOW ALL MEN BY THESE PRESENTS,
THAT Washington Mutual Bank, FA hereinafter referred to as the Mortgagee,
DOES HEREBY CERTIFY, that a certain MORTGAGE dated 3/13/2002 made and
executed by TODD J MARTIN, A SINGLE MAN to secure payment of the principal
sum of \$254600.00 Dollars and interest to WASHINGTON MUTUAL BANK, F.A. in the
County of COOK and State of IL Recorded: 3/14/2002 as Instrument #:
0020293627 in Book: 2472 on Page: 0025 (Re-Recorded: Inst#: -- BK: --, PG:
--) is PAID AND SATISFIED; and does hereby consent that the same may be
DISCHARGED OF RECORD. In all references in this instrument to any party, the
use of a particular gender or number is intended to include the appropriate
gender or number, as the case may be.

Legal Description (if applicable): SEE EXHIBIT A ON PAGE 3


Tax ID No. (if applicable): SEE EXHIBIT A

Property Address: 1444 N ORLEANS UNIT 8E, CHICAGO, IL 60610.

FOR THE PROTECTION OF THE OWNER, THIS RELEASE SHALL BE FILED WITH THE
RECORDER OR THE REGISTRAR OF TITLES IN WHOSE OFFICE THE MORTGAGE OR DEED OF
TRUST WAS FILED.

IN WITNESS WHEREOF, the said Mortgagee has set his hand and has caused these
presents to be signed by its duly authorized officer(s), on January 07, 2004.

Washington Mutual Bank, FA as Mortgagee

BY 
Michelle Barney, Asst Vice President

IL_021_1397955_0070037205_GRP4

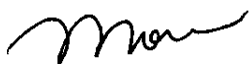
A

4

UNOFFICIAL COPY


STATE OF CA
COUNTY OF Orange

ON January 07, 2004, before me P Monaco, a Notary Public in and for the County of Orange State of CA, personally appeared Michelle Barney, Asst Vice President, personally known to me (or proved to me on the basis of satisfactory evidence) to be the person(s) whose name(s) is/are subscribed to the within instrument and acknowledged to me that he/she/they executed the same in his/her/their authorized capacity, and that by his/her/their signature on the instrument the person(s), or the entity upon behalf of which the person(s) acted, executed the instrument.
WITNESS MY hand and official seal.



P Monaco
Notary Public

Commission Expires: 3/15/2007
Prepared by: FNLPS, 15661 Redhill Ave., Suite 200, Tustin, CA 92780
(MIN #:) F75



5/29/2003
B

IL_021_1397955_0070037205_GRP4

Proprietary
Orange County Clerk's Office

UNOFFICIAL COPY**EXHIBIT A**

Loan#: 0070037205 LPS#: 1397955 Bin #: 05-05-03JT

PARCEL A:

UNITE 8E AND P-47, IN ROYLATON TOWERS CONDOMINIUM AS DELINEATED ON A SURVEY OF THE FOLLOWING DESCRIBED REAL ESTATE:

LOTS 1 AND 2 IN GROSS' SUBDIVISION OF PART OF LOT 135 IN BRONSON'S ADDITION TO CHICAGO IN THE NORTHEAST 1/4 OF SECTION 4, TOWNSHIP 39 NORTH, RANGE 14 EAST OF THE THIRD PRINCIPAL MERIDIAN IN COOK COUNTY, ILLINOIS;

ALSO

THE EAST 1/2 OF LOT 50 LYING SOUTH OF THE SOUTH WALL OF AN EXISTING TALL 1 STORY BRICK BUILDING (31.09 FEET SOUTH OF THE NORTH LINE OF LOT 50 AT THE EAST LINE THEREOF AND 31.16 FEET SOUTH OF THE NORTH LINE AT THE WESTLINE OF THE EAST 1/2 OF LOT 50 SAID LAST DESCRIBED LINE HEREINAFTER REFERRED TO AS LINE "A"), IN OGDEN'S SUBDIVISION OF THE WEST 1/2 OF LOTS 120 AND 125, ALL OF LOTS 123, 124, 127 TO 134 BOTH INCLUSIVE AND LOT 137 IN BRONSON'S ADDITION TO CHICAGO AFORESAID, ALL TAKEN AS A SINGLE TRACT OF LAND (EXCEPTING FROM SAID TRACT THAT PART OF WHICH LIES ABOVE A HORIZONTAL PLANE HAVING AN ELEVATION OF +14.41 FEET CHICAGO CITY DATUM (ALL ELEVATIONS DESCRIBED HEREIN ARE CHICAGO CITY DATUM) AND WHICH LIES BELOW A HORIZONTAL PLANE HAVING AN ELEVATION OF +26.00 FEET AND IS BOUNDED AND DESCRIBED AS FOLLOWS: COMMENCING AT THE SOUTHEAST CORNER OF SAID TRACT (ALSO BEING THE SOUTHEAST CORNER OF SAID LOT 2); THENCE WEST ALONG THE SOUTH LINE OF SAID TRACT, A DISTANCE OF 51.08 FEET TO THE PLACE OF BEGINNING, THENCE CONTINUING WEST ALONG THE SOUTH LINE OF SAID TRACT, A DISTANCE OF 153.32 FEET TO THE SOUTHWEST CORNER OF SAID LOT 2; THENCE NORTH ALONG THE WEST LINE OF SAID LOTS 1 AND 2, A DISTANCE OF 67.44 FEET TO A POINT 7.56 FEET SOUTH OF THE NORTHWEST CORNER OF SAID LOT 1 (THE WEST LINE OF SAID TRACT ALSO BEING THE EAST LINE OF N. SEDGWICK AVENUE); THENCE EAST ALONG A LINE 7.56 FEET SOUTH OF AND PARALLEL WITH THE NORTH LINE OF SAID LOT 1, A DISTANCE OF 109.72 FEET TO A POINT 7.52 FEET EAST OF THE SOUTHERLY EXTENSION OF THE WEST LINE OF THE EAST 1/2 OF LOT 50 AFORESAID; THENCE NORTH ALONG A LINE 7.52 FEET EAST OF AND PARALLEL WITH THE WEST LINE AND ITS SOUTHERLY EXTENSION OF THE EAST 1/2 OF SAID LOT 50, A DISTANCE OF 26.40 FEET TO A POINT ON LINE "A" AFORESAID THENCE EAST ALONG SAID LINE "A" A DISTANCE OF 20.47 FEET TO A POINT 74.21 FEET WEST OF THE NORTHEAST CORNER OF SAID TRACT; THENCE SOUTH PARALLEL WITH THE EAST LINE OF SAID TRACT ALONG THE NORTHERLY EXTENSION OF THE FACE OF AN EXISTING INTERIOR WALL AND ALONG THE FACE OF SAID WALL, A DISTANCE OF 11.63 FEET (THE FOLLOWING 3 COURSES AND DISTANCES ARE ALONG THE FACE OF THE EXISTING INTERIOR WALLS) THENCE EAST PARALLEL WITH SAID LINE "A" A DISTANCE OF 22.30 FEET; THENCE SOUTH PARALLEL WITH THE EAST LINE OF SAID TRACT, A DISTANCE OF 9.27 FEET; THENCE EAST PARALLEL WITH SAID LINE "A", A DISTANCE OF 0.83 FEET TO A POINT THAT IS 51.08 FEET WEST OF THE EAST LINE OF SAID TRACT; THENCE SOUTH ALONG A LINE 51.08 FEET WEST AND PARALLEL WITH THE EAST LINE OF SAID

UNOFFICIAL COPY

TRACT, 72.91 FEET MORE OR LESS TO THE PLACE OF BEGINNING ALSO EXCEPTING FROM SAID TRACT, THAT PART WHICH LIES ABOVE A HORIZONTAL PLANE HAVING AN ELEVATION OF +20.19 FEET AND WHICH LIES BELOW HORIZONTAL PLANE HAVING AN ELEVATION OF +31.60 FEET AND IS BOUNDED AND DESCRIBED AS FOLLOWS:

BEGINNING AT THE SOUTHEAST CORNER OF SAID TRACT; THENCE WEST ALONG THE SOUTH LINE OF SAID TRACT, A DISTANCE OF 51.08 FEET; THENCE NORTH ALONG A LINE 51.08 FEET WEST OF AND PARALLEL WITH THE EAST LINE OF SAID TRACT, 72.91 FEET MORE OR LESS TO A POINT ON THE FACE OF AN EXISTING INTERIOR WALL; (THE 3 FOLLOWING COURSES ARE ALONG THE FACE OF AN EXISTING INTERIOR WALLS); THENCE EAST PARALLEL WITH LINE "A" AFORESAID, A DISTANCE OF 36.57 FEET; THENCE SOUTH PARALLEL WITH THE EAST LINE OF SAID TRACT, A DISTANCE OF 29.41 FEET; THENCE EAST PARALLEL WITH SAID LINE "A" AND THE EASTERLY EXTENSION OF THE FACE OF THE SAID INTERIOR WALL, A DISTANCE OF 14.51 FEET TO THE EAST LINE OF SAID TRACT; THENCE SOUTH ALONG THE EAST LINE OF SAID TRACT, A DISTANCE OF 43.49 FEET TO THE PLACE OF BEGINNING (THE EAST LINE OF SAID TRACT ALSO BEING THE WEST LINE OF N. ORLEANS STREET) ALSO EXCEPTING THAT PART OF SAID TRACT WHICH LIES ABOVE A HORIZONTAL PLANE HAVING AN ELEVATION OF +26.00 FEET AND WHICH LIES BELOW A HORIZONTAL PLANE HAVING AN ELEVATION OF +36.50 FEET AND IS BOUNDED AND DESCRIBED AS FOLLOWS: COMMENCING AT THE SOUTHEAST CORNER OF SAID TRACT, THENCE WEST ALONG THE SOUTH LINE OF SAID TRACT, A DISTANCE OF 51.08 FEET TO THE PLACE OF BEGINNING; THENCE CONTINUING WEST ALONG THE SOUTH LINE OF SAID TRACT, A DISTANCE OF 153.32 FEET TO THE SOUTHWEST CORNER OF SAID LOT 2; THENCE NORTH ALONG THE WEST LINE OF SAID LOTS 1 AND 2, A DISTANCE OF 67.44 FEET TO A POINT 7.56 FEET SOUTH OF THE NORTHWEST CORNER OF SAID LOT 1; THENCE EAST ALONG A LINE 7.56 FEET SOUTH OF AND PARALLEL WITH THE NORTH LINE OF SAID LOT 1, A DISTANCE OF 109.72 FEET TO A POINT 7.52 FEET EAST OF THE SOUTHERLY EXTENSION OF THE WEST LINE OF THE EAST 1/2 OF LOT 50 AFORESAID; THENCE NORTH ALONG A LINE 7.52 FEET EAST OF AND PARALLEL WITH THE WEST LINE AND ITS SOUTHERLY

Clerk's Office