

UNOFFICIAL COPY



WHEN RECORDED MAIL TO:
THOMAS J SILL
6829 W 114TH PL
WORTH, IL 60482

Doc#: 0401549029
Eugene "Gene" Moore Fee: \$26.50
Cook County Recorder of Deeds
Date: 01/15/2004 07:30 AM Pg: 1 of 2

Loan No. **306221229**

Prepared by:
GMAC Mortgage Corporation
3451 Hammond Avenue
Waterloo, IA 50702

RELEASE OF MORTGAGE

STATE OF ILLINOIS)
COUNTY OF COOK)

KNOW ALL MEN BY THESE PRESENTS:

That in consideration of payment of the debt named therein, GMAC Mortgage Corporation by these presence does hereby release land located in **COOK** County, State of ILLINOIS, described as follows:


Property Address: **6329 W 114TH PL, WORTH**
Permanent Tax No.: **24191220300000**

from the lien of a certain mortgage made and executed by **THOMAS J. SILL AND KATHLEEN M. SILL**, to **ALLIED REALTY FINANCIAL CORP.** on November 23, 1993, and recorded in Document No. 93-990244, Book ---, Page ---, Certificate **COOK**, in the Land Records of **COOK** County and State of ILLINOIS, and assigned to GMAC MORTGAGE CORPORATION, to the end that said mortgage shall cease to be a lien in the land above-described.

Witness their hands and seals, this **December 29, 2003**.

CORPORATE SEAL

GMAC Mortgage Corporation

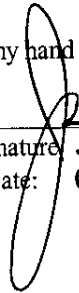
By: 
Vickie Ingamells, Limited Signing Officer
3451 Hammond Avenue, Waterloo, IA 50702

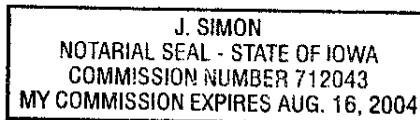


STATE OF IOWA
County of Black Hawk

On **December 29, 2003**, before me, J. Simon, personally appeared **Vickie Ingamells, Limited Signing Officer**, personally known to me (or proved to me on the basis of satisfactory evidence) to be the person whose name is subscribed to the within instrument and acknowledged to me that she executed the same in her authorized capacity, and that by her signature on the instrument the person, or entity upon behalf of which the person acted, executed this instrument.

WITNESS my hand and official seal

Notary's Signature:  **J. Simon**
Expiration Date: **08/16/2004**
2003-12-26



(Notary's Seal)

UNOFFICIAL COPY

Loan No. **306221229**

EXHIBIT A

LOT 7 IN BLOCK 4 IN ARTHUR T. MCINSTOSH AND COMPANY'S WORTHSHIRE ACRES BEING A SUBDIVISION OF THE NORTH 1/2 OF SECTION 19, TOWNSHIP 37 NORTH, RANGE 13, EAST OF THE THIRD PRINCIPAL MERIDIAN, IN COOK COUNTY, ILLINOIS ACCORDING TO THE PLAT REGISTERED AS DOCUMENT NUMBER 1281735.

Property of Cook County Clerk's Office