

UNOFFICIAL COPY



Doc#: 0402148016
Eugene "Gene" Moore Fee: \$30.50
Cook County Recorder of Deeds
Date: 01/21/2004 09:20 AM Pg: 1 of 4


80021030823511001

SATISFACTION OF MORTGAGE


THE NOTE SECURED BY A MORTGAGE EXECUTED BY JAMES E FRIDAY, JR., AN UNMARRIED MAN TO RESERV MORTGAGE, LTD on 7/25/2003, and recorded DOC# 0324129132, of the records of COOK County in the State of IL on 8/29/2003, has been fully paid and satisfied, and such mortgage is hereby declared fully paid, satisfied and released.

IN WITNESS WHEREOF, the officers of said GMAC Mortgage Corporation, formerly known as GMAC Mortgage Corporation of PA have hereunto signed their names and hereunto affixed the Seal of said Corporation in the City of Horsham, State of Pennsylvania, on 11/26/2003

GMAC Mortgage Corporation
formerly known as GMAC Mortgage Corporation of PA
500 Enterprise Road,
HORSHAM, PA 19044



Jorge Araneta, Limited Signing Officer



James Callan, Limited Signing Officer

STATE OF Pennsylvania

)

BOTH RESIDING AT:

) ss

500 ENTERPRISE ROAD

COUNTY OF Montgomery


)

SUITE 150

HORSHAM, PA 19044

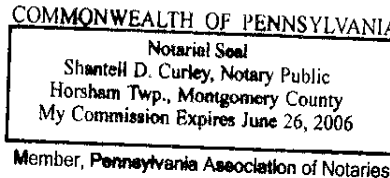
UNOFFICIAL COPY

On 11/26/2003, before me, a Notary Public in and for the County of Montgomery, State of Pennsylvania, personally appeared Jorge Araneta and James Callan to me personally known to be the Limited Signing Officer and Limited Signing Officer of said Corporation; that the Seal affixed to said instrument is the Seal of said Corporation, and that said instrument was signed and sealed on behalf of said Corporation by authority of its Board of Directors, and they acknowledge the execution of said instrument to be the voluntary act and deed of said corporation, by it voluntarily executed.



IN WITNESS WHEREOF, I have hereunto signed my name and affixed my Notarial Seal the day and year last written.

Shantell D. Curley
Notary Public in and for said County and State
My Commission expires: 6/26/2006



LEGAL DESCRIPTION: SEE ATTACHED EXHIBIT A

TAX ID: 14-30-403-091-1006, 14-30-403-091-1231

MORTGAGE AMT: \$36,750.00
PROPERTY ADDRESS: 1735 WEST DIVERSEY
CHICAGO IL 60657

RECORDING REQUESTED BY:
GMAC Mortgage
P.O. BOX 969
HORSHAM, PA 19044

WHEN RECORDED, MAIL RECONVEYANCE TO:
JAMES E FRIDAY
1735 WEST DIVERSEY #106
CHICAGO IL 60614

Property of Cook County Clerk's Office

Friday, **UNOFFICIAL COPY**

UNIT 106 AND TPU13 IN THE REGAL CONDOMINIUMS, AS DELINEATED ON THE SURVEY OF THE FOLLOWING DESCRIBED REAL ESTATE:

PARCEL 1: LOT 1 AND THE NORTH 16 FEET OF LOT 2 IN LUETGERT'S SUBDIVISION OF BLOCK 1 IN FULLERTON'S FOURTH ADDITION TO CHICAGO, A SUBDIVISION IN THE NORTH 1/2 OF THE SOUTH EAST 1/4 OF SECTION 30, TOWNSHIP 40 NORTH, RANGE 14, EAST OF THE THIRD PRINCIPAL MERIDIAN, IN COOK COUNTY, ILLINOIS.

PARCEL 2: THE STRIP OF LAND (FORMERLY THE EAST AND WEST ALLEY BUT NOW VACATED) 16 FEET WIDE LYING SOUTH AND ADJOINING THE WHOLE LENGTH OF THAT PART OF THE SOUTH LINE OF LOT 1 LYING EAST OF THE WEST 175 FEET OF SAID LOT 1, THE WEST LINE OF SAID STRIP BEING THE EAST LINE OF SAID LOT 2 IN LUETGERT'S SUBDIVISION AFORESAID, IN COOK COUNTY, ILLINOIS.

PARCEL 3: LOT 3 IN THE SUBDIVISION OF LOT 2 IN LUETGERT'S SUBDIVISION OF BLOCK 1 IN FULLERTON'S FOURTH ADDITION TO CHICAGO AFORESAID, IN COOK COUNTY, ILLINOIS.

PARCEL 4: THE WEST 1/2 OF THAT PART OF NORTH HERMITAGE AVENUE VACATED, LYING SOUTH OF THE SOUTH LINE OF DIVERSEY PARKWAY AND NORTH OF THE SOUTH LINE (EXTENDED WEST ACROSS SAID VACATED AVENUE) OF THE NORTH 79 FEET OF LOT 2 IN THE NORTH WESTERN TERRACE COTTA COMPANY'S RESUBDIVISION OF PART OF THE NORTHEAST 1/4 OF THE SOUTH EAST 1/4 OF SECTION 30, TOWNSHIP 40 NORTH, RANGE 14, EAST OF THE THIRD PRINCIPAL MERIDIAN, IN COOK COUNTY, ILLINOIS.

PARCEL 5: THAT PART OF LOT 3 IN THE RESUBDIVISION AFORESAID BY THE NORTH WESTERN TERRA COTTA COMPANY DESCRIBED AS FOLLOWS:

BEGINNING AT THE NORTHEAST CORNER OF SAID LOT 3, THENCE WEST ON THE NORTH LINE OF SAID LOT 132.92 FEET, THENCE SOUTHEASTERLY ON A CURVED LINE RADIUS 163.05 FEET CURVED CONVEX TO THE NORTHEAST AND CONCENTRIC TO AND 8.75 FEET NORTHEASTERLY OF THE CENTER LINE OF INDUSTRIAL RAILROAD TRACK AS NOW LOCATED A DISTANCE OF 103.51 FEET TO AN INTERSECTION WITH THE SOUTH LINE OF THE NORTH 70 FEET OF LOT 2 AFORESAID EXTENDED WEST, THENCE EAST ON SAID LINE 42 FEET TO THE EAST LINE OF LOT 3, THENCE NORTH 45 FEET TO THE POINT OF BEGINNING, IN COOK COUNTY, ILLINOIS.

PARCEL 6: THAT PART OF LOT 3 (SOMETIMES CALLED BLOCK 3) IN NORTH WESTERN TERRA COTTA COMPANY'S RESUBDIVISION OF A PART OF THE NORTHEAST 1/4 OF THE SOUTH EAST 1/4 OF SECTION 30, TOWNSHIP 49 NORTH, RANGE 14, EAST OF THE THIRD PRINCIPAL MERIDIAN, DESCRIBED AS FOLLOWS:

BEGINNING AT THE POINT OF INTERSECTION OF THE WEST LINE OF THE EAST 15.32 FEET OF SAID LOT 3 (SOMETIMES ALSO CALLED BLOCK 3) WITH A LINE 890 FEET NORTH OF AND PARALLEL WITH THE SOUTH LINE OF SAID LOT 3

UNOFFICIAL COPY

(SOMETIMES ALSO CALLED BLOCK 3) AND RUNNING THENCE WEST OF THE LAST ABOVE MENTIONED PARALLEL LINE A DISTANCE OF 189 FEET; THENCE NORTH PARALLEL WITH THE EAST LINE OF SAID LOT 3 (SOMETIMES ALSO CALLED BLOCK 3) A DISTANCE OF 42.39 FEET; THENCE WEST A DISTANCE OF 95.33 FEET TO A POINT 931.63 FEET NORTH OF A WESTWARD EXTENSION OF SAID SOUTH LINE OF LOT 3 (SOMETIMES ALSO CALLED BLOCK 3) THENCE NORTHWARDLY, EASTWARDLY AND SOUTHWARDLY ALONG THE ARC OF A CIRCLE HAVING A RADIUS OF 142.16 FEET AND CONVEX WESTERLY, NORTHERLY AND EASTERLY A DISTANCE OF 446.62 FEET TO A POINT ON SAID WEST LINE OF THE EAST 15.32 FEET NORTH OF SAID LOT 3 (SOMETIMES ALSO CALLED BLOCK 3) WHICH IS 933.83 FEET NORTH OF SAID LOT 3 (SOMETIMES ALSO CALLED BLOCK 3) AND THENCE SOUTH ALONG THE WEST LINE OF THE EAST 15.32 FEET A DISTANCE OF 43.83 FEET TO THE POINT OF BEGINNING (EXCEPT THEREFROM THAT PART OF THE FOREGOING PARCEL WHICH LIES SOUTH OF A LINE WHICH IS 972 FEET NORTH OF AND PARALLEL WITH SAID SOUTH LINE AND A WESTWARD EXTENSION THEREOF OF SAID LOT 3) ALL IN COOK COUNTY, ILLINOIS

PARCEL 7: EXCLUSIVE EASEMENT FOR INGRESS AND EGRESS FOR THE BENEFIT OF PARCEL 6 AS SET FORTH IN AGREEMENT DATED FEBRUARY 28, 1957 AND RECORDED MARCH 8, 1957 AS DOCUMENT 16844496 AND AS CREATED BY DEED FROM NORTHWESTERN TERRA COTTA COMPANY TO 1735 DIVERSEY CORPORATION RECORDED SEPTEMBER 23, 1953 AS DOCUMENT 15726837, WHICH SURVEY IS ATTACHED TO THE DECLARATION OF CONDOMINIUM MADE BY 1735 W. DIVERSEY, L.L.C., AN ILLINOIS LIMITED LIABILITY COMPANY AND RECORDED IN THE OFFICE OF THE RECORDER OF DEEDS OF COOK COUNTY, ILLINOIS, AS DOCUMENT NO. 00038514, TOGETHER WITH ITS UNDIVIDED PERCENTAGE INTEREST IN THE COMMON ELEMENTS, IN COOK COUNTY, ILLINOIS.

PARCEL 8: THE EXCLUSIVE RIGHT TO STORAGE LOCKER S-5, A LIMITED COMMON ELEMENT AS DELINEATED ON THE SURVEY ATTACHED TO THE DECLARATION OF CONDOMINIUM RECORDED AS DOCUMENT NO. 00038514.

Permanent Index Number: 14-30-403-091-1006

Permanent Index Number: 14-30-403-091-1251