


# UNOFFICIAL COPY

STATE OF ILLINOIS     )  
                                      ) SS  
COUNTY OF COOK     )

## RELEASE OF MECHANIC'S LIEN



Doc#: 0402819067  
Eugene "Gene" Moore Fee: \$19.50  
Cook County Recorder of Deeds  
Date: 01/28/2004 10:52 AM Pg: 1 of 5

The Claimant, M & R Wrecking, Ltd., currently of 5300 South Lawndale Avenue, McCook, Illinois ("Claimant") hereby releases and files its Release of Mechanic's Lien in the sum of One Hundred Forty Two Thousand Five Hundred Fifty-Five and 00/100 Dollars (\$142,555.00) on the Real Estate legally described on the attached Exhibit A with the common address of 4200 S. Pulaski, Chicago, Illinois (the "Real Estate") and against the interest of the following entities in the Real Estate ("Owners"):

Pulaski 4200, L.L.C.

and any person, corporation or entity claiming an interest in the real estate by, through or under the Owners, including but not limited to:

Fifth Third Bank


Which Claim for Mechanic's Lien was filed and recorded in the Office of the Recorder of Deeds of Cook County, Illinois, as Mechanic's Lien Document Number 040070300 on January 7, 2004 in the sum of One Hundred Forty Two Thousand Five Hundred Fifty-Five and 00/100 Dollars (\$142,555.00) is hereby released in full.

Permanent Real Estate Index Numbers:  
19-03-201-004-0000 and 19-03-201-047,049,050, and 053.

The commonly known address of: 4200 S. Pulaski, Chicago, Illinois.

IN WITNESS HEREOF, the undersigned has signed this instrument this 26th day of January, 2004.

M & R Wrecking, Ltd.

By:   
Its Duty Authorized Agent and Attorney

# UNOFFICIAL COPY


FOR THE PROTECTION OF THE OWNER, THIS RELEASE SHOULD  
BE FILED WITH THE RECORDER OF DEEDS OR THE REGISTRAR  
OF TITLES IN WHOSE OFFICE THE CLAIM FOR LIEN WAS FILED.

STATE OF ILLINOIS     )  
                                      ) SS  
COUNTY OF COOK     )

Jeffrey A. Tullis, being first sworn, deposes that he is an attorney licensed to practice in the State of Illinois; that he is a partner in the law offices of Broida and Tullis, Ltd, attorneys for M & R Wrecking, Ltd.; that he is authorized to make this affidavit; that he has read the above and foregoing Release of Mechanic's Lien; that he is familiar with the contents of the same; and that the facts stated therein are true to the best of his knowledge, information and belief.

Subscribed and sworn to before  
me this 26th day of January, 2004.

Peggy J. Scheppele  
Notary Public



## UNOFFICIAL COPY

STATE OF ILLINOIS     )  
                                   ) SS  
 COUNTY OF COOK        )

I, being first sworn, depose that I served a copy of the attached Release of Mechanic's Lien upon each of the following named parties by depositing a true and correct copy thereof enclosed in a properly addressed, postage prepaid envelope, Certified Mail, Return Receipt Requested, to:

Pulaski 4200, L.L.C., % Lisa M. Starceovich, Registered Agent, 333 W. Wacker Drive, Suite 1800, Chicago, Illinois 60606

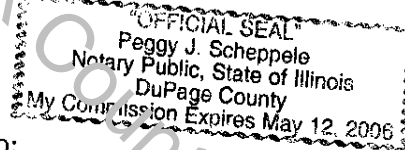
Fifth Third Bank, Operations, Attn. Legal Entry, 1850 E. Paris Avenue, Grand Rapids, MI 49546.

at the United States Postal Service located at 1250 E. Diehl Road, Suite 108, Naperville, Illinois on January 26, 2004.

Subscribed and sworn to before  
 me this 26th day of January, 2004



  
 Notary Public



This instrument prepared by and mail to:

Jeffrey A. Tullis  
 Broida and Tullis, Ltd.  
 Attorneys at Law  
 1250 East Diehl Road, Suite 108  
 Naperville, Illinois 60563

# UNOFFICIAL COPY

## Legal Description:

### PARCEL 1:

THAT PART OF LOTS 4 AND 5 IN JENNI'S RESUBDIVISION OF PART OF LOT "B" IN THE SUBDIVISION BY THE CIRCUIT COURT COMMISSIONERS IN PARTITION OF THAT PART OF THE NE 1/4 LYING SOUTH OF ILLINOIS AND MICHIGAN CANAL RESERVE OF SECTION 3, TOWNSHIP 38 NORTH, RANGE 13, EAST OF THE THIRD PRINCIPAL MERIDIAN, DESCRIBED AS FOLLOWS:

BEGINNING AT THE NORTHWEST CORNER OF LOT 4; THENCE NORTH 89 DEGREES 47 MINUTES 49 SECONDS EAST ALONG THE NORTH LINE OF SAID LOT, 35.00 FEET; THENCE SOUTH 00 DEGREES 08 MINUTES 14 SECONDS EAST, ALONG THE EAST LINE OF THE WEST 35.00 FEET OF SAID LOT, 129.43 FEET; THENCE SOUTH 75 DEGREES 12 MINUTES 15 SECONDS EAST, 67.27 FEET TO A POINT ON THE SOUTH LINE OF LOT 4, SAID POINT BEING 100.00 FEET EAST OF THE SOUTHWEST CORNER THEREOF; THENCE SOUTH 00 DEGREES 03 MINUTES 12 SECONDS EAST, ALONG THE EAST LINE OF THE WEST 100.00 FEET OF THE AFORESAID LOT 5, A DISTANCE OF 150.16 FEET TO THE POINT OF INTERSECTION WITH THE SOUTH LINE OF SAID LOT; THENCE SOUTH 89 DEGREES 47 MINUTES 49 SECONDS WEST ALONG SAID SOUTH LINE, 100.00 FEET TO THE SOUTHWEST CORNER OF LOT 5; THENCE NORTH 00 DEGREES 03 MINUTES 12 SECONDS WEST ALONG THE WEST LINE OF SAID LOT, A DISTANCE OF 150.16 FEET TO THE NORTHWEST CORNER THEREOF; THENCE NORTH 00 DEGREES 08 MINUTES 14 SECONDS WEST, ALONG THE WEST LINE OF SAID LOT 4, A DISTANCE OF 146.84 FEET TO THE HEREINABOVE DESCRIBED POINT OF BEGINNING, IN COOK COUNTY, ILLINOIS.

### PARCEL 2:

LOTS 2 AND 3 IN JENNI'S RESUBDIVISION OF PART OF LOT "B" IN THE SUBDIVISION BY THE CIRCUIT COURT COMMISSIONERS IN PARTITION OF THAT PART OF THE NORTHEAST 1/4 LYING SOUTH OF ILLINOIS AND MICHIGAN CANAL RESERVE OF SECTION 3, TOWNSHIP 38 NORTH, RANGE 13, EAST OF THE THIRD PRINCIPAL MERIDIAN, IN COOK COUNTY, ILLINOIS.

### PARCEL 3:

THAT PART OF LOT "B" IN THE SUBDIVISION BY THE CIRCUIT COURT COMMISSIONERS IN PARTITION OF THAT PART OF THE NORTHEAST 1/4 LYING SOUTH OF ILLINOIS AND MICHIGAN CANAL RESERVE OF SECTION 3, TOWNSHIP 38 NORTH, RANGE 13, EAST OF THE THIRD PRINCIPAL MERIDIAN, ACCORDING TO THE PLAT THEREOF RECORDED IN THE OFFICE OF THE RECORDER OF COOK COUNTY, ILLINOIS ON SEPTEMBER 5, 1893 IN BOOK 59 OF PLATS, PAGE 32, AS DOCUMENT NUMBER 492471, BOUNDED AND DESCRIBED AS FOLLOWS:

BEGINNING AT A POINT IN WEST LINE OF SOUTH PULASKI ROAD (FORMERLY SOUTH CRAWFORD AVENUE), SAID POINT BEING 723.00 FEET NORTH OF THE NORTH LINE OF DISTRICT BOULEVARD MEASURED ALONG SAID WEST LINE OF SOUTH PULASKI ROAD; THENCE SOUTHERLY ALONG SAID WEST LINE OF SOUTH PULASKI ROAD TO ITS INTERSECTION WITH THE NORTH LINE OF SAID DISTRICT BOULEVARD; THENCE WESTERLY ALONG SAID NORTH LINE OF DISTRICT BOULEVARD TO ITS INTERSECTION WITH A LINE PARALLEL WITH AND 550 FEET WEST OF SAID WEST LINE OF SAID SOUTH

CONTINUED ON NEXT PAGE

EXHIBIT A

Legal Description:

**UNOFFICIAL COPY**

PULASKI ROAD; THENCE NORTHERLY ALONG SAID PARALLEL LINE TO THE INTERSECTION WITH A LINE PARALLEL WITH AND 639.00 FEET NORTH OF SAID NORTH LINE OF DISTRICT BOULEVARD; THENCE EASTERLY ALONG SAID LAST DESCRIBED PARALLEL LINE A DISTANCE OF 281.78 FEET TO A POINT; THENCE NORTHERLY ALONG A LINE PARALLEL WITH SAID WEST LINE OF SOUTH PULASKI ROAD A DISTANCE OF 84.00 FEET; THENCE EASTERLY ALONG A LINE 723.00 FEET NORTH OF AND PARALLEL WITH THE NORTH LINE OF SAID DISTRICT BOULEVARD TO THE POINT OF BEGINNING, IN COOK COUNTY, ILLINOIS.

EXCEPTING FROM THE ABOVE DESCRIBED PARCELS THE FOLLOWING DESCRIBED PARCELS:

**PARCEL A:**

THAT PART OF LOT "B" IN THE SUBDIVISION BY THE CIRCUIT COURT COMMISSIONERS IN PARTITION OF THAT PART OF THE NORTHEAST 1/4 LYING SOUTH OF ILLINOIS AND MICHIGAN CANAL RESERVE OF SECTION 3, TOWNSHIP 38 NORTH, RANGE 13, EAST OF THE THIRD PRINCIPAL MERIDIAN, ACCORDING TO THE PLAT THEREOF RECORDED IN THE OFFICE OF THE RECORDER OF COOK COUNTY, ILLINOIS ON SEPTEMBER 5, 1993 IN BOOK 59 OF PLATS, PAGE 32, AS DOCUMENT NUMBER 1925471, BOUNDED AND DESCRIBED AS FOLLOWS: COMMENCING AT A POINT 723.00 FEET (AS MEASURED ALONG THE WEST LINE OF SOUTH PULASKI ROAD (FORMERLY SOUTH CRAWFORD AVENUE)) NORTH OF THE NORTH LINE OF DISTRICT BOULEVARD, SAID POINT BEING ALSO THE SOUTHEAST CORNER OF SAID LOT 5 IN JENNI'S RESUBDIVISION OF PART OF LOT "B" AFORESAID; THENCE SOUTH 89 DEGREES 56 MINUTES 11 SECONDS WEST, ALONG A LINE DRAWN 723.00 FEET NORTH OF AND PARALLEL WITH THE NORTH LINE OF DISTRICT BOULEVARD, SAID LINE BEING ALSO THE SOUTH LINE OF LOT 5 AFORESAID, 243.92 FEET TO A POINT, SAID POINT BEING 24.22 FEET (AS MEASURED ALONG SAID SOUTH LINE OF LOT 5) EAST OF THE SOUTHWEST CORNER OF LOT 5 AFORESAID; THENCE SOUTH 0 DEGREE 03 MINUTES 19 SECONDS WEST, ALONG THE SOUTHERLY EXTENSION OF THE EAST LINE OF THE WEST 24.22 FEET OF LOT 5 AFORESAID, 172.50 FEET; THENCE NORTH 89 DEGREES 56 MINUTES 11 SECONDS EAST, ALONG A LINE DRAWN 550.50 FEET NORTH OF AND PARALLEL WITH THE NORTH LINE OF DISTRICT BOULEVARD, 244.08 FEET TO A POINT ON THE WEST LINE OF SOUTH PULASKI ROAD AFORESAID; THENCE NORTH 0 DEGREE 00 MINUTES 08 SECONDS EAST, ALONG SAID WEST LINE, 172.50 FEET TO THE HEREINABOVE DESIGNATED POINT OF BEGINNING, IN COOK COUNTY, ILLINOIS.

**PARCEL B:**

THAT PART OF LOTS 4 AND 5 IN JENNI'S RESUBDIVISION OF PART OF LOT "B" IN THE SUBDIVISION BY THE CIRCUIT COURT COMMISSIONERS IN PARTITION OF THAT PART OF THE NORTHEAST 1/4 LYING SOUTH OF ILLINOIS AND MICHIGAN CANAL RESERVE OF SECTION 3, TOWNSHIP 38 NORTH, RANGE 13, EAST OF THE THIRD PRINCIPAL MERIDIAN, DESCRIBED AS FOLLOWS:

COMMENCING AT THE SOUTHEAST CORNER OF SAID LOT 5, SAID POINT BEING ALSO A POINT 723.00 FEET (AS MEASURED ALONG THE WEST LINE OF SOUTH PULASKI ROAD (FORMERLY SOUTH CRAWFORD AVENUE)) NORTH OF THE NORTH LINE OF DISTRICT BOULEVARD; THENCE SOUTH 89 DEGREES 56 MINUTES 11 SECONDS WEST, ALONG THE SOUTH LINE OF LOT 5, BEING ALSO A LINE DRAWN 723.00 FEET NORTH OF AND PARALLEL WITH THE NORTH LINE OF DISTRICT BOULEVARD, 168.14 FEET TO THE POINT OF INTERSECTION WITH THE EAST LINE OF THE WEST 100.00 FEET OF LOT 5 AFORESAID, SAID POINT BEING THE POINT OF BEGINNING OF THE FOLLOWING DESCRIBED PARCEL; THENCE CONTINUING SOUTH 89 DEGREES 56 MINUTES 11 SECONDS WEST, ALONG SAID SOUTH LINE, 75.78 FEET TO A POINT, SAID POINT BEING 24.22 FEET (AS MEASURED ALONG SAID SOUTH LINE) EAST OF THE SW CORNER THEREOF; THENCE NORTH 0 DEGREE 03 MINUTES 19 SECONDS EAST, ALONG THE EAST LINE OF THE WEST 24.22 FEET OF LOT 5, A DISTANCE OF 150.16 FEET TO A POINT ON THE SOUTH LINE OF LOT 4 AFORESAID; THENCE NORTH 0 DEGREE 00 MINUTES 08 SECONDS EAST, ALONG THE EAST LINE OF THE WEST 24.22 FEET OF LOT 4 AFORESAID, 17.42 FEET; THENCE SOUTH 89 DEGREES 59 MINUTES 52 SECONDS EAST, PERPENDICULAR TO THE LAST DESCRIBED LINE, 10.78 FEET TO THE POINT OF INTERSECTION WITH THE EAST LINE OF THE WEST 35.00 FEET OF LOT 4 AFORESAID; THENCE SOUTH 75 DEGREES 03 MINUTES 52 SECONDS EAST, 67.27 FEET TO A POINT ON THE SOUTH LINE OF

LOT 4 AFORESAID, SAID POINT BEING 100.00 FEET EAST OF THE SOUTHWEST CORNER THEREOF; THENCE SOUTH 0 DEGREE 03 MINUTES 19 SECONDS WEST, ALONG THE EAST LINE OF THE WEST 100.00 FEET OF LOT 5 AFORESAID, 150.16 FEET TO THE HEREINABOVE DESIGNATED POINT OF BEGINNING, IN COOK COUNTY, ILLINOIS.