

UNOFFICIAL COPY



WHEN RECORDED MAIL TO:
GOLINA H WILLIS
10027 S VAN VLISSINGEN
CHICAGO, IL 60617

Doc#: 0402949083
Eugene "Gene" Moore Fee: \$26.50
Cook County Recorder of Deeds
Date: 01/29/2004 07:51 AM Pg: 1 of 2

Loan No. **121922603** MB

Prepared by:
GMAC Mortgage Corporation
3451 Hammond Avenue
Waterloo, IA 50702

RELEASE OF MORTGAGE

STATE OF ILLINOIS)
COUNTY OF COOK)

KNOW ALL MEN BY THESE PRESENTS:


That in consideration of payment of the debt named therein, GMAC Mortgage Corporation by these presence does hereby release land located in **COOK** County, State of ILLINOIS, described as follows:

Property Address: **10027 S VAN VLISSINGEN, CHICAGO**
Permanent Tax No: **25124080450000**


from the lien of a certain mortgage made and executed by **GOLINA H WILLIS AND TAMMI T WILLIS**, to **GMAC MORTGAGE CORPORATION** on **June 4, 1999**, and recorded in Document No. **99571615**, Book **5665**, Page **0110**, Certificate **COOK**, in the Land Records of **COOK** County, and State of ILLINOIS, to the end that said mortgage shall cease to be a lien in the land above-described.

Witness their hands and seals, this **January 9, 2004**.

CORPORATE SEAL




GMAC Mortgage Corporation

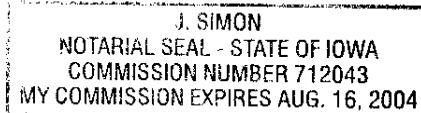
By 
Roberta Pettengill, Limited Signing Officer
3451 Hammond Avenue, Waterloo IA 50702

STATE OF IOWA
County of Black Hawk

On **January 9, 2004**, before me, J. Simon, personally appeared **Roberta Pettengill, Limited Signing Officer**, personally known to me (or proved to me on the basis of satisfactory evidence) to be the person whose name is subscribed to the within instrument and acknowledged to me that she executed the same in her authorized capacity, and that by her signature on the instrument the person, or entity upon behalf of which the person acted, executed this instrument.

WITNESS my hand and official seal


Notary's Signature: **J. Simon**
Expiration Date: **08/16/2004**
2004-01-07



(Notary's Seal)

UNOFFICIAL COPY

Loan No. 121922603

EXHIBIT A

LOT 9 (EXCEPT THE NORTH 1 FOOT 7 INCHES THEREOF) AND THE NORTH 9 FEET 5 INCHES OF LOT 10 IN BLOCK 16 IN CALUMET TRUST SUBDIVISION IN FRACTIONAL SECTION 12, BOTH NORTH AND SOUTH OF THE INDIAN BOUNDARY LINE IN TOWNSHIP 37 NORTH, RANGE 14, EAST OF THE THIRD PRINCIPAL MERIDIAN, AND FRACTIONAL SECTION 7, NORTH OF THE INDIAN BOUNDARY LINE, IN TOWNSHIP 37 NORTH, RANGE 15, EAST OF THE THIRD PRINCIPAL MERIDIAN, ACCORDING TO THE PLAT OF SAID SUBDIVISION RECORDED IN THE RECORDER'S OFFICE OF COOK COUNTY, ILLINOIS, ON DECEMBER 30, 1925 AS DOCUMENT 9137462, IN COOK COUNTY, ILLINOIS

Property of Cook County Clerk's Office