

UNOFFICIAL COPY

LOAN NO.: 411711-TUD
PIF DATE: 02/02/2004
ILLINOIS
RELEASE DEED
Prepared by: MARY L. HUNT



Doc#: 0403706069
Eugene "Gene" Moore Fee: \$26.50
Cook County Recorder of Deeds
Date: 02/06/2004 11:18 AM Pg: 1 of 2

Record and Return to:
Household Finance Corporation
577 Lamont Road
P.O. Box 8635
Elmhurst, IL 60126

KNOW ALL MEN BY THESE PRESENTS
That BENEFICIAL ILLINOIS INC d/b/a BENEFICIAL MORTGAGE CO OF ILLINOIS, a
Corporation of the United States

Does hereby certify and acknowledge satisfaction in full of the debt secured by the following
described and recorded real estate mortgage, and the same is hereby released:

Name or Mortgagor:
SERGIO RIVERA
ROSARIO RIVERA

Name of Mortgagee:
BENEFICIAL ILLINOIS INC d/b/a BENEFICIAL MORTGAGE CO OF ILLINOIS
The mortgage is recorded with the Register of Titles/Recorder of Deeds for COOK County,
Illinois.

Document No. 0330117137, Volume NA, Page NA, Mortgage Date 09/03/2003, Recorded Date
10/28/2003


Address of Property: 2185 NEW WILLOW ROAD
NORTHFIELD, IL 60093

Legal Description of Property: SEE EXHIBIT A PAGE 1

Tax ID No.: 04-24-103-029

Dated: February 2, 2004


BENEFICIAL ILLINOIS INC d/b/a BENEFICIAL MORTGAGE CO OF ILLINOIS

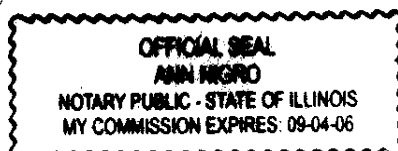

Nita Patel, VICE PRESIDENT

State of Illinois
County of Dupage

On February 2, 2004, before me, the undersigned, a Notary Public in and for said State, personally
appeared, Nita Patel personally known to me or proven to me on the basis of satisfactory
evidence to be the VICE PRESIDENT of BENEFICIAL ILLINOIS INC d/b/a BENEFICIAL
MORTGAGE CO OF ILLINOIS, a United States corporation, executed the within instrument
pursuant to its bylaws or a resolution of its Board of Directors.

In witness whereof, I have hereunto set my hand and affixed my notarial seal this February 2, 2004.


Notary Public/Commission Expires:





UNOFFICIAL COPY

EXHIBIT A (PAGE 1)

THE FOLLOWING DESCRIBED REAL ESTATE SITUATED IN THE COUNTY OF COOK IN THE STATE OF ILLINOIS, TO-WIT:

LOT 2 IN BUSSCHER'S SUBDIVISION, A RESUBDIVISION OF LOT 1 IN MEADOWVALE SUBDIVISION, TOGETHER WITH THE EAST 25 FEET OF THE WEST 200 FEET OF THAT PART OF SAID WEST 1/2 OF THE SOUTHEAST 1/4 OF THE NORTHWEST 1/4 OF SECTION 24, TOWNSHIP 42 NORTH, RANGE 12, EAST OF THE THIRD PRINCIPAL MERIDIAN, LYING NORTH OF WILLOW ROAD, IN COOK COUNTY, ILLINOIS.

TAX MAP OR PARCEL ID NO.: 04-24-103-029

Property of Cook County Clerk's Office



U15586377-01IN07

MORTGAGE

REF# D03-542570

US Recordings



*R350B2BA6A97MTG90001L0012B00**R|VERA

*

ORIGINAL