




# UNOFFICIAL COPY


## VERIFICATION

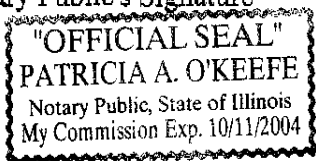
STATE OF ILLINOIS                    )  
  )  
COUNTY OF Cook)

The affiant, Jim C. Bone, being first duly sworn, on oath deposes and says that he/she is Vice President of the claimant; that he/she has read the foregoing satisfaction and release of claim and knows the contents thereof; and that all the statements therein contained are true.

  
\_\_\_\_\_  
Vice President

Subscribed and sworn to  
before me this **February 3, 2004**

  
\_\_\_\_\_  
Notary Public's Signature



Property of Cook County Clerk's Office

# UNOFFICIAL COPY

All units located on the property are delineated on the survey, referred to hereto as Exhibit "D" to the Condominium Declarations and made a part of the Declaration, and are legally described as follows: Units 201, 202, 203, 204, 205, 206, 207, 208, 210, 211, 212, 213, 214, 215, 216, 218, 301, 302, 303, 304, 305, 306, 307, 308, 309, 310, 311, 312, 313, 314, 315, 316, 318, 401, 402, 403, 404, 405, 406, 407, 408, 409, 410, 411, 412, 413, 414, 415, 416, 418, 501, 502, 503, 504, 505, 506, 507, 508, 509, 510, 511, 512, 513, 514, 515, 516, 518, 601, 602, 603, 604, 605, 606, 607, 608, 609, 610, 611, 612, 613, 614, 615, 616, 618, P-1 through and including P-116, CU-1 and CSU-1, in The Montrevelle Condominiums as delineated on a survey of the following described real estate:

## PARCEL 1:

LOTS 1 AND 2 AND THE NORTH 1/2 OF LOT 3 IN BLOCK 17 AND LOTS 6, 7, 9 AND 10 IN OGDEN'S ADDITION TO CHICAGO IN THE NORTHEAST 1/4 OF SECTION 8, TOWNSHIP 39 NORTH, RANGE 14, EAST OF THE THIRD PRINCIPAL MERIDIAN, IN COOK COUNTY, ILLINOIS

## PARCEL 2:

LOTS 1 AND 2 IN THE RESUBDIVISION OF THE SOUTH 1/2 OF LOT 3, AND SUBLLOT 1 IN CIRCUIT COURT PARTITION OF LOTS 4, 5 AND 8, TOGETHER WITH THE VACATED ALLEY (VACATED BY ORDINANCE OF MARCH 19, 1917), ALL IN BLOCK 17 IN OGDEN'S ADDITION TO CHICAGO IN THE NORTHEAST 1/4 OF SECTION 8, TOWNSHIP 39 NORTH, RANGE 14, EAST OF THE THIRD PRINCIPAL MERIDIAN, IN COOK COUNTY, ILLINOIS

## PARCEL 3:

ALL OF THE NORTH AND SOUTH AND NORTHEASTERLY AND SOUTHWESTERLY 18 FOOT PUBLIC ALLEY LYING WEST OF AND ADJOINING THE WEST LINE OF LOTS 1 AND 2 AND LYING WEST OF AND ADJOINING THE WEST LINE OF THE NORTH 1/2 OF LOT 3, LYING EAST AND SOUTHEASTERLY OF AND ADJOINING THE EAST SOUTHEASTERLY LINES, RESPECTIVELY, OF LOT 9 AND LYING EAST AND ADJOINING THE EAST LINE OF LOT 10, ALL IN BLOCK 17 IN OGDEN'S ADDITION TO CHICAGO, IN THE NORTHEAST 1/4 OF SECTION 8, TOWNSHIP 39 NORTH, RANGE 14, EAST OF THE THIRD PRINCIPAL MERIDIAN, LYING WEST OF AND ADJOINING THE WEST LINE OF LOT 1 AND LYING WEST AND NORTHWESTERLY OF AND ADJOINING THE WEST AND NORTHWESTERLY LINES, RESPECTIVELY, OF

LOT 2 IN RESUBDIVISION OF THE SOUTH 1/2 OF LOT 3, AND SUBLLOT 1 IN CIRCUIT COURT PARTITION OF LOTS 4, 5 AND 8 TOGETHER WITH VACATED ALLEY, ALL IN BLOCK 17 IN OGDEN'S ADDITION TO CHICAGO, AFOREMENTIONED, IN COOK COUNTY, ILLINOIS

## PARCEL 4:

LOT 2 IN THE SUBDIVISION OF LOTS 4, 5 AND 8 OF BLOCK 17 OF OGDEN'S ADDITION TO CHICAGO, A PART OF THE NORTHEAST 1/4 OF SECTION 8, TOWNSHIP 39 NORTH, RANGE 14, EAST OF THE THIRD PRINCIPAL MERIDIAN, IN COOK COUNTY, ILLINOIS

Commonly known as 520 N. Halsted Street, Chicago, Illinois

## UNOFFICIAL COPY

UNIT	Percentage Ownership	UNIT	Percentage Ownership	UNIT	Percentage Ownership
200 ✓	1.4502	606	1.0307	214 ✓	0.6172
300 ✓	1.4798	207 ✓	0.5733	314 ✓	0.6010
400 ✓	1.5094	307 ✓	0.6975	414 ✓	0.6497
500 ✓	1.5390	407 ✓	0.7698	514 ✓	0.8288
600	1.7859	507 ✓	0.7858	614 ✓	0.7591
201 ✓	0.7437	607 ✓	0.6511	215 ✓	1.0144
301 ✓	0.7850	208 ✓	1.1011	315 ✓	1.0442
401 ✓	1.0689	308 ✓	1.1255	415 ✓	1.2701
501 ✓	1.0899	408 ✓	1.1500	515 ✓	1.3278
601 ✓	1.0368	508 ✓	1.1745	615 ✓	1.6427
202 ✓	0.8201	608	1.3179	216 ✓	1.1389
302 ✓	0.8371	309 ✓	0.8209	316 ✓	0.8742
402 ✓	0.6172	409 ✓	0.8405	416 ✓	0.8991
502 ✓	0.8713	509 ✓	0.8600	516 ✓	1.2908
602 ✓	1.2009	609 ✓	0.7633	616	1.0362
203 ✓	0.6172	210 ✓	1.1304	218 ✓	1.2189
303 ✓	0.6172	310 ✓	1.1561	318 ✓	1.2731
403 ✓	0.7791	410 ✓	1.1818	418 ✓	0.9449
503 ✓	0.7957	510 ✓	1.2074	518 ✓	1.3815
603 ✓	0.7591	610 ✓	1.1902	618 ✓	1.7706
204 ✓	1.1788	211 ✓	0.5924	P-1	0.0794
304 ✓	1.2045	311 ✓	0.7738	P-2	0.0794
404 ✓	0.8742	411 ✓	0.6087	P-3	0.0794
504 ✓	0.9000	511 ✓	0.7109	P-4	0.0794
604 ✓	0.9609	611 ✓	1.2505	P-5	0.0794
205 ✓	0.6172	212 ✓	1.2389	P-6	0.0794
305 ✓	0.7791	312 ✓	1.2665	P-7	0.0794
405 ✓	0.6497	412 ✓	1.3215	P-8	0.0794
505 ✓	0.8122	512 ✓	1.3491	P-9	0.0794
605 ✓	-0.7592	612 ✓	1.2665	P-10	0.0794
206 ✓	1.1532	213 ✓	0.6010	P-11	0.0794
306 ✓	1.1788	313 ✓	0.6172	P-12	0.0794
406 ✓	1.2045	413 ✓	0.6811	P-13	0.0794
506 ✓	1.2301	513 ✓	0.8099	P-14	0.0794
		613 ✓	0.9523	P-15	0.0794
				P-16	0.0794
				P-17	0.0794
				P-18	0.0794
				P-19	0.0794

## UNOFFICIAL COPY

P-20	0.0794	P-63	0.0794
P-21	0.0794	P-64	0.0794
P-22	0.0794	P-65	0.0794
P-23	0.0794	P-66	0.0794
P-24	0.0794	P-67	0.0794
P-25	0.0794	P-68	0.0794
P-26	0.0794	P-69	0.0794
P-27	0.0794	P-70	0.0794
P-28	0.0794	P-71	0.0794
P-29	0.0794	P-72	0.0794
P-30	0.0794	P-73	0.0794
P-31	0.0794	P-74	0.0794
P-32	0.0794	P-75	0.0794
P-33	0.0794	P-76	0.0794
P-34	0.0794	P-77	0.0794
P-35	0.0794	P-78	0.0794
P-36	0.0794	P-79	0.0794
P-37	0.0794	P-80	0.0794
P-38	0.0794	P-81	0.0794
P-39	0.0794	P-82	0.0794
P-40	0.0794	P-83	0.0794
P-41	0.0794	P-84	0.0794
P-42	0.0794	P-85	0.0794
P-43	0.0794	P-86	0.0794
P-44	0.0794	P-87	0.0794
P-45	0.0794	P-88	0.0794
P-46	0.0794	P-89	0.0794
P-47	0.0794	P-90	0.0794
P-48	0.0794	P-91	0.0794
P-49	0.0794	P-92	0.0794
P-50	0.0794	P-93	0.0794
P-51	0.0794	P-94	0.0794
P-52	0.0794	P-95	0.0794
P-53	0.0794	P-96	0.0794
P-54	0.0794	P-97	0.0794
P-55	0.0794	P-98	0.0794
P-56	0.0794	P-99	0.0794
P-57	0.0794	P-100	0.0794
P-58	0.0794	P-101	0.0794
P-59	0.0794	P-102	0.0794
P-60	0.0794	P-103	0.0794
P-61	0.0794	P-104	0.0794
P-62	0.0794	P-105	0.0794