

# UNOFFICIAL COPY



## RELEASE OF MORTGAGE

This document was prepared by  
and after recording return to:

Doc#: 0404439143  
Eugene "Gene" Moore Fee: \$40.00  
Cook County Recorder of Deeds  
Date: 02/13/2004 03:43 PM Pg: 1 of 9

Douglas M. Ellis, Esq.  
Neal, Gerber & Eisenberg  
Two North LaSalle Street  
Suite 2200  
Chicago, IL 60602-3801

**FOR THE PROTECTION OF  
THE OWNER, THIS RELEASE  
SHALL BE FILED WITH THE  
RECORDER OF DEEDS OR  
THE REGISTRAR OF TITLES  
IN WHOSE OFFICE THE  
MORTGAGE OR DEED OF  
TRUST WAS FILED.**

(The Above Space for Recorders Use Only)

WFRB INVESTORS, L.L.C., a Delaware limited liability company, of the County of Cook and State of Illinois hereby certifies that a certain Mortgage, Assignment of Rents and Security Agreement dated April 15, 1980 made by LaSalle National Bank, not personally but solely as Trustee under Trust Agreement dated March 21, 1979 and known as Trust No. 101568, to Aetna Life Insurance Company and recorded as Document No. 25489773 in the Office of the Recorder of Deeds, Cook County, Illinois, as such mortgage has been amended, modified and assigned, and the notes accompanying it, are fully PAID, SATISFIED, RELEASED and DISCHARGED.

Please see attached Exhibit A for list of all related modifications, supplements, assignments of rents and leases and security agreements that are simultaneously hereby terminated and released.

LEGAL DESCRIPTION OF PREMISES: Please see attached Exhibit B

Permanent Index Numbers (PIN): 07-12-400-010-0000, 07-12-400-011-0000, 07-12-402-014-0000

Address(es) of Real Estate: 1800 Golf Road, Schaumburg, Illinois


**SIGNATURES TO FOLLOW DIRECTLY ON NEXT PAGE**

Box 333

# UNOFFICIAL COPY

IN WITNESS WHEREOF, the undersigned has caused this Release to be executed and delivered as of this 1<sup>st</sup> day of January, 2004.

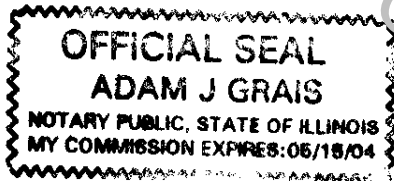
WFRB Investors, L.L.C.,  
a Delaware limited liability company


By:   
Name: Glen Miller  
Title: Vice President

State of Illinois, County of Cook ss.

I, the undersigned, a Notary Public in and for said County, in the State aforesaid, DO HEREBY CERTIFY that Glen Miller, personally known to me to be the same person whose name is subscribed to the foregoing instrument, appeared before me this day in person, and acknowledged that he signed, sealed and delivered the said instrument as his free and voluntary act, for the uses and purposes therein set forth.

Given under my hand and official seal, this 1<sup>st</sup> day of January, 2004.



  
Notary Public  
Commission expires: 5/15/04

# UNOFFICIAL COPY

## EXHIBIT A

Simultaneously Released Financing Statements and Assignment of Leases and Rents (all as recorded in the Office of the Recorder of Deeds, Cook County, Illinois)

1. Supplemental Mortgage dated November 25, 1981 and recorded on November 25, 1981 as Document No. 26070574 in said Office and re-recorded on November 30, 1981 as Document No. 26072949.
2. Modification Agreement dated as of June 1, 1988 and recorded on August 16, 1991 as Document No. 91418492.
3. Assignment of Notes and Liens recorded December 30, 1994 as Document 04086148.
4. Subordination Agreement recorded February 11, 1997 as Document No. 97099670.
5. Modification and Joinder dated March 26, 1999 and recorded December 27, 1999 as Document No. 09194354.
6. Assignment of Notes and Liens recorded December 27, 1999 as Document 09194355.
7. Assignment of Rents and Leases recorded June 18, 1980 as Document No. 25489774.
8. Financing Statement recorded August 16, 1991 as Document 91U14398, assigned by Document 95U00051, amended by 97U01780.
9. Financing Statement recorded August 16, 1991 as Document 91U14399, assigned by Document 95U00052, amended by 97U01781.
10. Financing Statement recorded August 16, 1991 as Document 91U14400, assigned by Document 95U00050, amended by 97U01782.
11. Financing Statement recorded August 16, 1991 as Document 91U14401, assigned by Document 95U00049, amended by 97U01783.
12. Financing Statement recorded January 14, 1997 as Document 97U00605.
13. Financing Statement recorded January 14, 1997 as Document 97U00604.

# UNOFFICIAL COPY

## EXHIBIT B

### Legal Description

#### PARCEL 1:

THAT PART OF THE SOUTH EAST 1/4 OF SECTION 12, TOWNSHIP 41 NORTH, RANGE 10, EAST OF THE THIRD PRINCIPAL MERIDIAN, LYING NORTHERLY OF THE NORTHERLY LINE OF GOLF ROAD, AS WIDENED AS SHOWN ON DOCUMENT 20885775, DESCRIBED AS FOLLOWS:

BEGINNING AT THE INTERSECTION OF THE NORTHERLY LINE OF GOLF ROAD, AFORESAID, AND A LINE, 68.43 FEET EAST, (AS MEASURED ALONG THE SOUTH LINE THEREOF), OF THE WEST LINE OF THE EAST 1/2 OF THE SOUTH EAST 1/4 OF THE SOUTH EAST 1/4 OF SAID SECTION 12; THENCE WESTERLY ALONG THE NORTHERLY LINE OF GOLF ROAD, 68.43 FEET TO AN ANGLE POINT IN SAID ROAD; THENCE CONTINUE WESTERLY, ALONG THE NORTHERLY LINE THEREOF, 510.23 FEET TO ITS INTERSECTION, WITH A LINE, DRAWN AT RIGHT ANGLES TO THE SOUTH LINE OF THE SAID SOUTH EAST 1/4, THROUGH A POINT 508.96 FEET WEST, (AS MEASURED ALONG THE SOUTH LINE THEREOF), OF THE WEST LINE OF THE EAST 1/2 OF THE SOUTH EAST 1/4 OF THE SOUTH EAST 1/4 OF SECTION 12, AFORESAID; THENCE NORTHERLY ALONG THE LAST RIGHT ANGLES LINE, HEREIN DESCRIBED, 1240.38 FEET TO ITS INTERSECTION, WITH THE NORTH LINE OF THE SOUTH 1364.64 FEET OF THE SOUTH EAST 1/4 OF SECTION 12, AFORESAID; THENCE EASTERLY, ALONG THE SAID LINE, 587.42 FEET TO ITS INTERSECTION, WITH THE HEREINBEFORE MENTIONED LINE, 68.43 FEET, EAST OF THE WEST LINE OF THE EAST 1/2 OF THE SOUTH EAST 1/4 OF THE SOUTH EAST 1/4 OF SECTION 12; THENCE SOUTHERLY, ALONG THE SAID LINE 1224.67 FEET TO THE POINT OF BEGINNING, IN COOK COUNTY, ILLINOIS.

EXCEPTING FROM THE FOREGOING, THE FOLLOWING DESCRIBED PORTION THEREOF DEDICATED FOR ROADWAY AND LIKE PURPOSES PURSUANT TO PLAT OF DEDICATION RECORDED IN THE OFFICE OF THE RECORDER OF DEEDS, COOK COUNTY, ILLINOIS, AS DOCUMENT NO. 25489772, TO WIT:

BEGINNING AT THE INTERSECTION OF THE NORTH LINE OF THE SOUTH 291.0 FEET OF THE SOUTH EAST 1/4, AFORESAID, AND A LINE 68.43 FEET EAST (AS MEASURED ALONG THE SOUTH LINE THEREOF) OF THE WEST LINE OF THE EAST 1/2 OF THE SOUTH EAST 1/4 OF THE SOUTH EAST 1/4 OF SAID SECTION 12; THENCE NORTHERLY ALONG THE LAST DESCRIBED LINE TO THE NORTH LINE OF THE SOUTH 357.00 FEET OF THE SOUTH EAST 1/4, AFORESAID; THENCE WESTERLY ALONG SAID LINE TO ITS INTERSECTION WITH A LINE DRAWN AT RIGHT ANGLES TO THE SOUTH LINE OF SAID SOUTH EAST 1/4 THROUGH A POINT OF 248.33 FEET WEST (AS MEASURED ALONG THE SOUTH LINE THEREOF) OF THE WEST LINE OF THE EAST 1/2 OF THE SOUTH EAST 1/4 OF THE SOUTH EAST 1/4 OF SECTION 12, AFORESAID; THENCE SOUTHERLY ALONG THE LAST RIGHT ANGLE LINE HEREIN DESCRIBED 224.70 FEET TO THE AFOREMENTIONED NORTH LINE OF GOLF ROAD; THENCE EASTERLY ALONG SAID NORTH LINE OF GOLF ROAD TO ITS INTERSECTION WITH A LINE DRAWN AT RIGHT ANGLES TO THE SOUTH LINE OF SAID SOUTH EAST 1/4 THROUGH A POINT 148.33 FEET WEST (AS MEASURED ALONG THE SOUTH LINE THEREOF) OF THE WEST LINE OF THE EAST 1/2 OF THE

# UNOFFICIAL COPY

SOUTH EAST 1/4 OF THE SOUTH EAST 1/4 OF SAID SECTION 12; THENCE NORTHERLY ALONG THE LAST RIGHT ANGLE LINE HEREIN DESCRIBED 155.61 FEET TO THE NORTH LINE OF THE SOUTH 291 FEET, AFORESAID; THENCE EASTERLY ALONG SAID LINE TO THE POINT OF BEGINNING; IN COOK COUNTY, ILLINOIS.

## PARCEL 2:

EASEMENT APPURTENANT TO AND FOR THE BENEFIT OF PARCEL 1 AS CREATED BY RECIPROCAL GRANT ROADWAYS EASEMENTS RECORDED NOVEMBER 25, 1981 IN THE OFFICE OF THE RECORDER OF DEEDS, COOK COUNTY, ILLINOIS AS DOCUMENT NO. 26070571, AND RE-RECORDED NOVEMBER 30, 1981 AS DOCUMENT 26072946 IN, ON, OVER AND ACROSS THE FOLLOWING DESCRIBED PROPERTY:

## EASEMENT PARCEL "E":

AN EASEMENT, 24.00 FEET IN WIDTH, IN THE SOUTH EAST 1/4 OF 12, TOWNSHIP 41 NORTH, RANGE 10, EAST OF THE THIRD PRINCIPAL MERIDIAN, OF WHICH THE CENTER LINE IS DESCRIBED AS FOLLOWS:

COMMENCING AT THE SOUTHWEST CORNER OF THE EAST 1/2 OF THE SOUTH EAST 1/4 OF THE SOUTH EAST 1/4 OF SAID SECTION 12; THENCE NORTH 90 DEGREES, 00 MINUTES, 00 SECONDS EAST ALONG THE SOUTH LINE OF SAID SECTION 12 A DISTANCE OF 80.43 FEET; THENCE NORTH 00 DEGREES, 25 MINUTES, 17 SECONDS EAST ALONG A LINE 80.43 FEET EAST (AS MEASURED AFORESAID) OF AND PARALLEL WITH THE WEST LINE OF THE EAST 1/2 OF THE SOUTH EAST 1/4 OF THE SOUTH EAST 1/4 OF SAID SECTION 12 A DISTANCE OF 357.01 FEET TO A POINT ON THE NORTH LINE THE SOUTH 357.00 FEET OF THE SOUTH EAST 1/4 OF SAID SECTION 12 (ALSO BEING THE NORTH RIGHT OF WAY LINE OF THE PUBLIC ROADWAY KNOWN AS HARTLEY ROAD) FOR ITS POINT OF BEGINNING; THENCE CONTINUING NORTH 00 DEGREES, 25 MINUTES, 17 SECONDS EAST A DISTANCE OF 720.29 FEET TO A POINT ON THE NORTH LINE OF THE SOUTH 1077.27 FEET OF THE SOUTH EAST 1/4 OF SAID SECTION 12 581.58 FEET WEST (AS MEASURED AT RIGHT ANGLES) OF THE EAST LINE OF SAID SECTION 12 FOR ITS POINT OF TERMINATION, ALL IN COOK COUNTY, ILLINOIS.

## EASEMENT PARCEL "G":

AN EASEMENT, 24.00 FEET IN WIDTH, IN THE SOUTH EAST 1/4 OF SECTION 12, TOWNSHIP 41 NORTH, RANGE 10, EAST OF THE THIRD PRINCIPAL MERIDIAN, OF WHICH THE CENTER LINE IS DESCRIBED AS FOLLOWS:

COMMENCING AT THE SOUTHWEST CORNER OF THE EAST 1/2 OF THE SOUTH EAST 1/4 OF THE SOUTH EAST 1/4 OF SAID SECTION 12; THENCE NORTH 90 DEGREES, 00 MINUTES, 00 SECONDS EAST ALONG THE SOUTH LINE OF SAID SECTION 12 A DISTANCE OF 80.43 FEET; THENCE NORTH 00 DEGREES, 25 MINUTES, 17 SECONDS ALONG A LINE 80.43 FEET EAST (AS MEASURED AFORESAID) OF AND PARALLEL WITH THE WEST LINE OF THE EAST 1/2 OF THE SOUTH EAST 1/4 OF THE SOUTH EAST 1/4 OF SAID SECTION 12 A DISTANCE OF 1077.30 FEET TO A POINT ON THE NORTH LINE OF THE SOUTH 1077.27 FEET OF THE SOUTH EAST 1/4 OF SAID

# UNOFFICIAL COPY

SECTION 12 FOR ITS POINT OF BEGINNING; THENCE CONTINUING NORTH 00 DEGREES, 25 MINUTES, 17 SECONDS EAST A DISTANCE OF 163.22 FEET TO A POINT ON A LINE 1240.49 FEET NORTH (AS MEASURED AT RIGHT ANGLES) OF AND PARALLEL WITH THE SOUTH LINE OF SAID SECTION 12 FOR ITS POINT OF TERMINATION, SAID POINT OF TERMINATION ALSO BEING 581.41 FEET WEST (AS MEASURED AT RIGHT ANGLES) OF THE EAST LINE OF SAID SECTION 12, ALL IN COOK COUNTY, ILLINOIS.

## PARCEL 3:

EASEMENT APPURTENANT TO AND FOR THE BENEFIT OF PARCEL 1 AS CREATED BY GRANT OF EASEMENTS FOR SANITARY SEWER AND WATER MAIN, RECORDED NOVEMBER 25, 1981 IN THE OFFICE OF THE RECORDER OF DEEDS, COOK COUNTY, ILLINOIS, AS DOCUMENT NO. 26070572, AND RE-RECORDED NOVEMBER 30, 1981 AS DOCUMENT NO. 26072947 IN, ON, OVER AND ACROSS THE FOLLOWING DESCRIBED PROPERTY:

## EASEMENT PARCEL "D":

AN EASEMENT, 10.00 FEET IN WIDTH, IN THE SOUTH EAST 1/4 OF SECTION 12, TOWNSHIP 41 NORTH, RANGE 10, EAST OF THE THIRD PRINCIPAL MERIDIAN, OF WHICH THE CENTER LINE IS DESCRIBED AS FOLLOWS:

COMMENCING AT THE SOUTHWEST CORNER OF THE EAST 1/2 OF THE SOUTH EAST 1/4 OF THE SOUTH EAST 1/4 OF SAID SECTION 12; THENCE NORTH 90 DEGREES, 00 MINUTES, 00 SECONDS EAST ALONG THE SOUTH LINE OF SAID SECTION 12 A DISTANCE OF 121.16 FEET; THENCE NORTH 00 DEGREES, 00 MINUTES, 00 SECONDS EAST A DISTANCE OF 140.00 FEET TO A POINT ON THE SOUTH LINE OF THE NORTH 937.27 FEET OF THE SOUTH 1077.27 FEET OF THE SOUTH EAST 1/4 OF SAID SECTION 12 (ALSO BEING THE NORTH LINE OF GOLF ROAD AS WIDENED PER DOCUMENT NO. 20885775) FOR ITS POINT OF BEGINNING; THENCE CONTINUING NORTH 00 DEGREES, 00 MINUTES, 00 SECONDS EAST A DISTANCE OF 151.00 FEET TO A POINT ON THE NORTH LINE OF THE SOUTH 291.00 FEET OF THE SOUTH EAST 1/4 OF SECTION 12 (ALSO BEING THE SOUTH RIGHT OF WAY LINE OF THE PUBLIC ROADWAY KNOWN AS HARTLEY ROAD) 543.78 FEET WEST (AS MEASURED AT RIGHT ANGLES) OF THE EAST LINE OF SAID SECTION 12 FOR ITS POINT OF TERMINATION, ALL IN COOK COUNTY, ILLINOIS.

## EASEMENT PARCEL "I":

AN EASEMENT, 10.00 FEET IN WIDTH, IN THE SOUTH EAST 1/4 OF SECTION 12, TOWNSHIP 41 NORTH, RANGE 10, EAST OF THE THIRD PRINCIPAL MERIDIAN, OF WHICH THE CENTER LINE IS DESCRIBED AS FOLLOWS:

COMMENCING ON THE SOUTH LINE OF SAID SECTION 12 (SAID SOUTH LINE HAVING A BEARING OF SOUTH 90 DEGREES, 00 MINUTES, 00 SECONDS WEST) 144.59 FEET WEST (AS MEASURED ALONG THE SOUTH LINE OF SAID SECTION 12) OF THE SOUTHEAST CORNER OF SAID SECTION 12; THENCE NORTH 09 DEGREES, 30 MINUTES, 38 SECONDS EAST A DISTANCE OF 361.97 FEET TO THE POINT ON THE



# UNOFFICIAL COPY

NORTH LINE OF THE SOUTH 357.00 FEET OF THE SOUTH EAST 1/4 OF SAID SECTION 12 (ALSO BEING THE NORTH RIGHT OF WAY LINE OF THE PUBLIC ROADWAY KNOWN AS HARTLEY ROAD) FOR ITS POINT OF BEGINNING; THENCE CONTINUING NORTH 09 DEGREES, 30 MINUTES, 38 SECONDS EAST A DISTANCE OF 159.80 FEET; THENCE SOUTH 89 DEGREES, 43 MINUTES, 52 SECONDS EAST A DISTANCE OF 9.96 FEET TO ITS POINT OF TERMINATION ON THE WESTERLY LINE OF THE PERMANENT EASEMENT TO THE METROPOLITAN SANITARY DISTRICT OF GREATER CHICAGO AS PER DOCUMENT NO. 21391850, SAID POINT OF TERMINATION BEING 514.56 FEET NORTH (AS MEASURED AT RIGHT ANGLES) OF THE SOUTH LINE OF SAID SECTION 12 AND 51.69 FEET WEST (AS MEASURED AT RIGHT ANGLES) OF THE EAST LINE OF SAID SECTION 12, ALL IN COOK COUNTY, ILLINOIS.

PARCEL 4:

EASEMENT APPURTENANT TO AND FOR THE BENEFIT OF PARCEL 1 AS CREATED BY RECIPROCAL GRANT OF EASEMENTS FOR STORM SEWER AND WATER DETENTION RECORDED NOVEMBER 25, 1981 IN THE OFFICE OF THE RECORDER OF DEEDS, COOK COUNTY, ILLINOIS AS DOCUMENT NO. 26070573, AND RE-RECORDED NOVEMBER 30, 1981 AS DOCUMENT 26072948 IN, ON, OVER AND ACROSS THE FOLLOWING DESCRIBED PROPERTY:

EASEMENT PARCEL "A":

AN EASEMENT, 10.00 FEET IN WIDTH, IN THE SOUTH EAST 1/4 OF SECTION 12, TOWNSHIP 41 NORTH, RANGE 10, EAST OF THE THIRD PRINCIPAL MERIDIAN, OF WHICH THE CENTER LINE IS DESCRIBED AS FOLLOWS:

COMMENCING AT A POINT ON THE SOUTH LINE OF SAID SECTION 12 (SAID SOUTH LINE HAVING A BEARING OF SOUTH 90 DEGREES, 00 MINUTES, 00 SECONDS WEST) 323.30 FEET WEST (AS MEASURED ALONG SAID SOUTH LINE) OF THE SOUTHEAST CORNER OF SAID SECTION 12; THENCE NORTH 00 DEGREES, 00 MINUTES, 00 SECONDS EAST A DISTANCE OF 251.63 FEET TO THE POINT OF BEGINNING; THENCE CONTINUING NORTH 00 DEGREES, 00 MINUTES, 00 SECONDS EAST A DISTANCE OF 39.37 FEET TO A POINT ON THE NORTH LINE OF THE SOUTH 291.00 FEET OF THE SOUTH EAST 1/4 OF SAID SECTION 12 (ALSO BEING THE SOUTH RIGHT OF WAY LINE OF THE PUBLIC ROADWAY KNOWN AS HARTLEY ROAD) 325.14 FEET WEST (AS MEASURED AT RIGHT ANGLES) OF THE EAST LINE OF SAID SECTION 12 FOR ITS POINT OF TERMINATION, ALL IN COOK COUNTY, ILLINOIS

EASEMENT PARCEL "B":

AN EASEMENT 10.00 FEET IN WIDTH, IN THE SOUTH EAST 1/4 OF SECTION 12, TOWNSHIP 41 NORTH, RANGE 10, EAST OF THE THIRD PRINCIPAL MERIDIAN, OF WHICH THE CENTER LINE IS DESCRIBED AS FOLLOWS:

COMMENCING AT THE SOUTHWEST CORNER OF THE EAST 1/2 OF THE SOUTH EAST 1/4 OF THE SOUTH EAST 1/4 OF SAID SECTION 12; THENCE NORTH 90 DEGREES, 00 MINUTES, 00 SECONDS EAST ALONG THE SOUTH LINE OF SAID

# UNOFFICIAL COPY

SECTION 12 A DISTANCE OF 68.43 FEET EAST (AS MEASURED AFORESAID) OF AND PARALLEL WITH THE WEST LINE OF THE EAST 1/2 OF THE SOUTH EAST 1/4 OF THE SOUTH EAST 1/4 OF SAID SECTION 12 A DISTANCE OF 699.40 FEET TO THE POINT OF BEGINNING; THENCE SOUTH 25 DEGREES, 22 MINUTES, 50 SECONDS EAST A DISTANCE OF 229.30 FEET TO ITS POINT OF TERMINATION ON THE WEST LINE OF EASEMENT PARCEL "C" (HEREINAFTER DESCRIBED), SAID POINT OF TERMINATION BEING 632.09 FEET NORTH (AS MEASURED AT RIGHT ANGLES) OF THE SOUTH LINE OF SAID SECTION 12 AND 332.31 FEET WEST (AS MEASURED AT RIGHT ANGLES) OF THE EAST LINE OF SAID SECTION 12, ALL IN COOK COUNTY, ILLINOIS

EASEMENT PARCEL "C":

AN EASEMENT, 10.00 FEET IN WIDTH, IN THE SOUTH EAST 1/4 OF SECTION 12, TOWNSHIP 41 NORTH, RANGE 10, EAST OF THE THIRD PRINCIPAL MERIDIAN, OF WHICH THE CENTER LINE IS DESCRIBED AS FOLLOWS:

COMMENCING AT A POINT ON THE SOUTH LINE OF SAID SECTION 12 (SAID SOUTH LINE HAVING A BEARING OF SOUTH 90 DEGREES, 00 MINUTES, 00 SECONDS WEST) 323.30 FEET WEST (AS MEASURED ALONG THE SOUTH LINE OF SAID SECTION 12) OF THE SOUTHEAST CORNER OF SAID SECTION 12; THENCE NORTH 00 DEGREES, 00 MINUTES, 00 SECONDS EAST A DISTANCE OF 357.00 FEET TO THE POINT ON THE NORTH LINE OF THE SOUTH 357.00 FEET OF THE SOUTH EAST 1/4 OF SAID SECTION 12 (ALSO BEING THE NORTH RIGHT OF WAY LINE OF THE PUBLIC ROADWAY KNOWN AS HARTLEY ROAD) FOR ITS POINT OF BEGINNING; THENCE CONTINUING NORTH 00 DEGREES, 00 MINUTES, 00 SECONDS EAST A DISTANCE OF 720.27 FEET TO THE POINT ON THE NORTH LINE OF THE SOUTH 1077.27 FEET OF THE SOUTHEAST 1/4 OF SAID SECTION 12 330.14 FEET WEST (AS MEASURED AT RIGHT ANGLES) OF THE EAST LINE OF SAID SECTION 12 FOR ITS POINT OF TERMINATION, ALL IN COOK COUNTY, ILLINOIS.

EASEMENT PARCEL "J":

AN EASEMENT, 10.00 FEET IN WIDTH, IN THE SOUTH EAST 1/4 OF SECTION 12, TOWNSHIP 41 NORTH, RANGE 10, EAST OF THE THIRD PRINCIPAL MERIDIAN, OF WHICH THE CENTER LINE IS DESCRIBED AS FOLLOWS:

COMMENCING ON THE SOUTH LINE OF SAID SECTION 12 (SAID SOUTH LINE HAVING A BEARING OF SOUTH 90 DEGREES, 00 MINUTES, 00 SECONDS WEST) 158.91 FEET WEST (AS MEASURED ALONG THE SOUTH LINE OF SAID SECTION 12) OF THE SOUTHEAST CORNER OF SAID SECTION 12; THENCE NORTH 00 DEGREES, 00 MINUTES, 00 SECONDS EAST A DISTANCE OF 140.00 FEET TO A POINT ON THE SOUTH LINE OF THE NORTH 937.27 FEET OF THE SOUTH 1077.27 FEET OF THE SOUTH EAST 1/4 OF SAID SECTION 12 (ALSO BEING THE NORTH LINE OF GOLF ROAD AS WIDENED PER DOCUMENT NO. 207885775) FOR ITS POINT OF BEGINNING; THENCE CONTINUING NORTH 00 DEGREES, 00 MINUTES, 00 SECONDS EAST A DISTANCE OF 35.00 FEET TO A POINT ON A LINE 175.00 FEET NORTH (AS MEASURED AT RIGHT ANGLES) OF AND PARALLEL WITH THE SOUTH LINE OF SAID SECTION 12 FOR ITS POINT OF TERMINATION, SAID POINT OF TERMINATION ALSO BEING 160.02 FEET WEST (AS MEASURED AT RIGHT ANGLES) OF THE EAST LINE OF SAID SECTION 12, ALL IN COOK COUNTY, ILLINOIS.



# UNOFFICIAL COPY

## EASEMENT PARCEL "K":

AN EASEMENT IN THE SOUTH EAST 1/4 OF SECTION 12, TOWNSHIP 41 NORTH, RANGE 10, EAST OF THE THIRD PRINCIPAL MERIDIAN, BOUNDED AND DESCRIBED AS FOLLOWS:

COMMENCING AT A POINT ON THE SOUTH LINE OF SAID SECTION 12 (SAID SOUTH LINE HAVING A BEARING OF SOUTH 90 DEGREES, 00 MINUTES, 00 SECONDS WEST) 123.54 FEET WEST (AS MEASURED ALONG THE SOUTH LINE OF SAID SECTION 12) OF THE SOUTHEAST CORNER OF SAID SECTION 12; THENCE NORTH 06 DEGREES, 39 MINUTES, 12 SECONDS EAST A DISTANCE OF 140.95 FEET TO A POINT ON THE SOUTH LINE OF THE NORTH 937.27 FEET OF THE SOUTH 1077.27 FEET OF THE SOUTH EAST 1/4 OF SAID SECTION 12 (ALSO BEING THE NORTH LINE OF GOLF ROAD AS WIDENED PER DOCUMENT NO. 20885775) AND THE POINT OF BEGINNING; THENCE SOUTH 90 DEGREES, 00 MINUTES, 00 SECONDS WEST ALONG THE LAST DESCRIBED LINE A DISTANCE OF 429.73 FEET; THENCE NORTH 00 DEGREES, 00 MINUTES, 00 SECONDS EAST A DISTANCE OF 136.00 FEET TO A POINT 276.00 FEET NORTH OF THE SOUTH LINE OF SAID SECTION 12; THENCE NORTH 90 DEGREES, 00 MINUTES, 00 SECONDS EAST ALONG A LINE 276.00 FEET NORTH OF AND PARALLEL WITH THE SOUTH LINE OF SAID SECTION 12 A DISTANCE OF 445.91 FEET, THENCE SOUTH 06 DEGREES, 39 MINUTES, 12 SECONDS WEST A DISTANCE OF 136.92 FEET TO THE POINT OF BEGINNING, ALL IN COOK COUNTY, ILLINOIS.

## PARCEL 5:

LOT 3 IN THE WOODFIELD VILLAGE GREEN FIRST SUBDIVISION OF LOT 3 IN WOODFIELD VILLAGE GREEN WOODFIELD-76 SUBDIVISION, BEING A SUBDIVISION OF PART OF THE SOUTHWEST 1/4 AND THE SOUTHEAST 1/4 OF SECTION 12, TOWNSHIP 41 NORTH, RANGE 10, LYING EAST OF THE THIRD PRINCIPAL MERIDIAN, IN COOK COUNTY, ILLINOIS AND PART OF THE FRACTIONAL SOUTHWEST 1/4 OF SECTION 7, TOWNSHIP 41 NORTH, RANGE 11, LYING EAST OF THE THIRD PRINCIPAL MERIDIAN, IN COOK COUNTY, ILLINOIS.