

UNOFFICIAL COPY



LOAN NO.: 0004591820
PIF DATE: 02/05/2004
ILLINOIS
RELEASE DEED
Prepared by: VANNIE SOM
Household Mortgage Services
577 Lamont Road
P.O. Box 1247
Elmhurst, IL 60126

Doc#: 0405517106
Eugene "Gene" Moore Fee: \$26.50
Cook County Recorder of Deeds
Date: 02/24/2004 11:49 AM Pg: 1 of 2

KNOW ALL MEN BY THESE PRESENTS

That MORTGAGE ELECTRONIC REGISTRATION SYSTEMS, INC., a Corporation of the United States

Does hereby certify and acknowledge satisfaction in full of the debt secured by the following described and recorded real estate mortgage, and the same is hereby released:

Name or Mortgagor:

PATRICIA TOWNES AND DARNELL TOWNES

Name of Mortgagee:

EQUIFIRST CORPORATION

The mortgage is recorded with the Register of Titles/Recorder of Deeds for COOK County, Illinois.

Document No. 0010840338, Volume 7552, Page 0067, Mortgage Date 08/20/2001, Recorded Date 09/11/2001


Address of Property: 17065 LOUIS COURT
SOUTH HOLLAND, IL 60473-0000

Legal Description of Property: SEE ATTACHED EXHIBIT A

Tax ID No.: 29-27-111-007

Dated: February 9, 2004

MORTGAGE ELECTRONIC REGISTRATION SYSTEMS, INC.



VANNIE SOM, Vice President


MERS#: 10004600045918301
PH#: 1-888-679-6377

State of Illinois
County of Dupage

On February 9, 2004, before me, the undersigned, a Notary Public in and for said State, personally appeared, VANNIE SOM personally known to me or proven to me on the basis of satisfactory evidence to be the Vice President of MORTGAGE ELECTRONIC REGISTRATION SYSTEMS, INC., a United States corporation, executed the within instrument pursuant to its bylaws or a resolution of its Board of Directors.

In witness whereof, I have hereunto set my hand and affixed my notarial seal this February 9, 2004.


Notary Public/Commission Expires:



2CB

UNOFFICIAL COPY

9691830

Exhibit A

Legal Description:

Lot 16 in the 1st Addition to Shirbil Estate, being a Subdivision of part of the South 10 Acres (except the East 200 feet of the South 135 feet thereof) of the North 20 Acres of Lot 6, in K. Dalenberg's Subdivision of the West 1/2 of the East 1/2 of the South East 1/4 of the North West 1/4 and all of the East 1/2 of the South West 1/4 of Section 22, Township 36 North, Range 14, East of the Third Principal Meridian lying East of the East Line of C & E. I. Railroad (excepting therefrom the lands owned by the Chicago and Grand Trunk Railroad Company and a Lot 66 feet by 132 feet owned by A. Swinberg) also all that part of the East 1/2 of the North West 1/4 of Section 27, Township 36 North, Range 14, East of the Third Principal Meridian lying East of the Chicago and Eastern Illinois Railroad Right of Way, all in Cook County, Illinois.

Property of Cook County Clerk's Office