



UNOFFICIAL COPY

STATE TAX  FEB. 20.04 REAL ESTATE TRANSFER TAX DEPARTMENT OF REVENUE	STATE OF ILLINOIS
	# 0000052717
	REAL ESTATE TRANSFER TAX 0012000 FP326652

COUNTY TAX  FEB. 20.04 REVENUE STAMP	COOK COUNTY REAL ESTATE TRANSACTION TAX
	# 0000000808
	REAL ESTATE TRANSFER TAX 0006000 FP326665

Property of Cook County Clerk's Office

UNOFFICIAL COPY

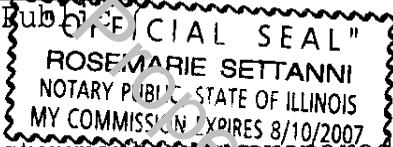
State aforesaid, I DO HEREBY CERTIFY that Mary Kay Tempinon formerly known as Mary Kay Miller married to Richard Tempinon, personally known to me to be the same person whose name is subscribed to the foregoing instrument, appeared before me this day in person, and acknowledged that she signed, sealed and delivered the said instrument as her free and voluntary act, for the uses and purposes therein set forth, including the release and waiver of the right of homestead.

Given under my hand and notary seal, this 4th day of

February, 2004.

Rose Marie Settanni
Notary Public

My commission expires: 8-4-04



This instrument was prepared by: Law Office of Guthrie and Brady,
Attorney's At Law,
105 S. Roselle Road, Schaumburg, IL 60193 (847) 524-1215

MAIL TO:

Barbara Golaszewska
725 Huntington Commons #218
Mt. Prospect, IL 60056

SEND SUBSEQUENT TAX BILLS TO:

Barbara Golaszewska
725 Huntington Commons #218
Mt. Prospect, IL 60056

Legal Description:

Parcel 1:

Unit No. 218 in Lakeside Condominium "D" as delineated on survey of the following described parcel of real estate (hereinafter referred to as Parcel): Part of Lot 1 in Kenroy Huntington, being a subdivision of part of the east 1/2 of Section 14, Township 41 North, Range 11 East of the Third Principal Meridian, which survey is attached as Exhibit "D" to Declaration made by Mount Prospect State Bank, as Trustee under Trust Agreement dated August 23, 1976, known as Trust Number 599 recorded in the Office of the Recorder of Deeds of Cook County, Illinois, as Document 24119747 together with an undivided percent interest in said parcel (excepting from said parcel all the property and space comprising all the units as defined and set forth in said declaration and survey) in Cook County, Illinois.

also

Parcel 2:

Easements appurtenant to and for the benefit of Parcel 1 as set forth in Declaration of Easements dated February 11, 1971 and recorded and filed February 19, 1971 as Document Number 21401332 and Document Number LR 2543467 for ingress and egress, as created by Deed from Mount Prospect State Bank, as Trustee under Trust Agreement dated August 24, 1976, known as Trust Number 599 recorded August 16, 1978 as Document Number 24586319, in Cook County, Illinois.