

# UNOFFICIAL COPY



XXXXXXXXXXXXXXXXXXXX

XXXXXXXXXXXXXXXXXXXX  
XXXXXXXXXXXXXXXXXXXX  
XXXXXXXXXXXXXXXXXXXX  
XXXXXXXXXXXXXXXXXXXX

Doc#: 0405647092  
Eugene "Gene" Moore Fee: \$32.00  
Cook County Recorder of Deeds  
Date: 02/25/2004 09:05 AM Pg: 1 of 5

MILLENNIUM TITLE GROUP LTD.  
ORDER NUMBER 03-0879

Loan No. 6543023571

Know All Men By These Presents That

**GREAT LAKES BANK NA f/k/a BANK OF HOMEWOOD NA a/k/a BANK OF HOMEWOOD**

A corporation existing under the laws of the State of Illinois, for and in consideration of one dollar, and other good and valuable considerations, the receipt whereof is hereby confessed, does hereby Remise, Convey, Release and Quit Claim unto

**OLYMPIA FIELDS COUNTRY CLUB**


Of the County of Cook and State of Illinois, all the right, title, interest, claim or demand whatsoever it may have acquired in, through or by a certain **Mortgage bearing date: May 18, 1999 and Modification of Mortgage dated MARCH 15, 2002** and recorded in the Recorder's Office of Cook County, in the State of Illinois as **Document No. 99598216 & 020718478** and a certain **Assignment of Rents bearing date: MARCH 15, 2002** in the Recorder's office of Cook County, in the State of Illinois, as **Document No. 0020718479** to the premises therein described, situated in the County of Cook and State of Illinois, as follows, to wit:

**SEE ATTACHED LEGAL DESCRIPTION**

Property Address: **2800 COUNTRY CLUB DRIVE, OLYMPIA FIELDS, IL 60461**

Permanent Index Number: **31-13-200-001-0000, 31-13-303-043-0000 AND 31-24-100-004-0000**

IN TESTIMONY WHEREOF THE GREAT LAKES BANK NA f/k/a BANK OF HOMEWOOD NA a/k/a BANK OF HOMEWOOD presents to be signed by it's duly authorized officer, **this 2<sup>nd</sup> day of February 2004**

By:   
Len Hallin / Loan Officer


State of Illinois :


SS

County of Cook :

I, the undersigned, a Notary Public in and for said county in the State Aforesaid, DO HEREBY CERTIFY THAT: the person who's name is subscribed to the foregoing instrument are personally known to me to be duly authorized officer of Great Lakes Bank NA f/k/a Bank of Homewood NA a/k/a Bank of Homewood and THAT THEY appeared before me this day in person and severally acknowledged that they signed and delivered the said instrument in writing as duly authorized officer of said corporation and as the free and voluntary act and deed of said corporation for the uses and purpose herein set forth.

GIVEN under my hand and notarial seal, this day and year first above written

  
Notary Public



Instrument Prepared By: Karen Mitcheff, Credit Administration, 11346 S. Cicero Ave, Alsip, IL 60803  
AFTER RECORDING RETURN TO: ATTY WILLIAM BRYAN, 17926 DIXIE HWY., HOMEWOOD, ILL  
60430

## UNOFFICIAL COPY

## PARCEL 1:

THAT PART OF SECTION 13, TOWNSHIP 35 NORTH, RANGE 13, EAST OF THE THIRD PRINCIPAL MERIDIAN, IN COOK COUNTY, ILLINOIS, LYING EAST OF THE RIGHT OF WAY OF THE ILLINOIS CENTRAL RAILROAD AND LYING WESTERLY AND NORTHERLY OF THE FOLLOWING DESCRIBED BOUNDARY LINES: BEGINNING AT THE NORTHEAST CORNER OF THE WEST QUARTER OF THE NORTHEAST 1/4 OF THE NORTHEAST 1/4 OF SAID SECTION 13, THENCE SOUTH ALONG THE EAST LINE OF SAID WEST QUARTER TO THE NORTH LINE OF THE SOUTHEAST 1/4 OF THE NORTHEAST 1/4 OF SAID SECTION 13; THENCE WEST ALONG THE NORTH LINE OF SAID SOUTHEAST 1/4 OF THE NORTHEAST 1/4; TO THE WEST LINE OF SAID SOUTHEAST 1/4 OF THE NORTHEAST 1/4; THENCE SOUTH ALONG THE SAID WEST LINE OF SAID SOUTHEAST 1/4 OF THE NORTHEAST 1/4 TO A POINT WHICH IS 484 FEET NORTH OF THE SOUTH LINE OF THE NORTHEAST 1/4 OF SAID SECTION 13; THENCE WEST ALONG A LINE 484 FEET NORTH OF AND PARALLEL WITH THE SOUTH LINE OF SAID NORTHEAST 1/4 OF SAID SECTION 13, A DISTANCE OF 443 FEET TO A POINT; THENCE SOUTH ALONG A LINE 443 FEET WEST OF AND PARALLEL WITH SAID WEST LINE OF THE SOUTHEAST 1/4 OF THE NORTHEAST 1/4 A DISTANCE OF 463.50 FEET TO A POINT; THENCE NORTHWESTERLY ALONG A STRAIGHT LINE WHICH FORMS AN ANGLE OF 58 DEGREES 32 MINUTES 00 SECONDS WITH THE LAST DESCRIBED LINE, A DISTANCE OF 403.25 FEET TO A POINT OF CURVE; THENCE NORTHWESTERLY ALONG A CURVE CONVEX TO THE WEST TANGENT TO THE LAST DESCRIBED LINE AND HAVING A RADIUS OF 987.95 FEET, A CHORD DISTANCE OF 315.53 FEET TO A POINT WHICH IS IN THE NORTHERLY CORNER OF LOT 23 IN "OLYMPIA WOODS", A SUBDIVISION REGISTERED APRIL 24, 1953, AS TORRENS DOCUMENT NUMBER 1458308; THENCE SOUTHWESTERLY ALONG THE RADIUS OF AFORESAID CURVE EXTENDED (NORTHWESTERLY LINE OF SAID LOT 23) A DISTANCE OF 260 FEET TO A POINT ON A CURVE CONCENTRIC WITH THE LAST DESCRIBED CURVE; THENCE SOUTHEASTERLY ALONG SAID CURVE HAVING A RADIUS OF 1247.95 FEET A CHORD DISTANCE OF 398.32 FEET TO A POINT OF CURVE; THENCE IN A SOUTHEASTERLY DIRECTION ALONG A LINE TANGENT TO THE LAST DESCRIBED CURVE A DISTANCE OF 400 FEET TO A POINT 581 FEET WEST OF THE EAST LINE OF THE WEST 1/2 OF THE SOUTHEAST 1/4 OF SAID SECTION 13, THENCE SOUTH ALONG A LINE 581 FEET WEST OF AND PARALLEL WITH THE SAID EAST LINE OF THE WEST 1/2 OF THE SOUTHEAST 1/4 TO A POINT WHICH IS 153 FEET NORTH OF THE NORTHEAST CORNER OF LOT 125 IN OLYMPIA WOODS SECOND ADDITION SUBDIVISION, REGISTERED JUNE 20TH, 1955, AS TORRENS DOCUMENT NUMBER 1602294; THENCE WEST PERPENDICULAR TO THE LAST DESCRIBED LINE A DISTANCE OF 300.02 FEET TO A POINT; THENCE SOUTHWESTERLY ON A LINE FORMING AN ANGLE OF 128 DEGREES 52 MINUTES 00 SECONDS WITH THE LAST DESCRIBED LINE, A DISTANCE OF 122.75 FEET; THENCE NORTHWESTERLY ON A LINE FORMING AN ANGLE OF 116 DEGREES 52 MINUTES 00 SECONDS WITH THE LAST DESCRIBED LINE A DISTANCE OF 96.55 FEET; THENCE SOUTHEASTERLY ON A LINE FORMING AN ANGLE OF 120 DEGREES 00 MINUTES 00 SECONDS WITH THE LAST DESCRIBED LINE, A DISTANCE OF 155.22 FEET; THENCE SOUTH ON A LINE PARALLEL WITH THE EAST LINE OF THE WEST 1/2 OF THE SOUTHEAST 1/4 OF SAID SECTION 13, WHICH FORMS AN ANGLE OF 138 DEGREES 00 MINUTES 00 SECONDS WITH THE LAST DESCRIBED LINE A DISTANCE OF 250 FEET TO A POINT WHICH IS 175 FEET EAST OF THE WEST LINE OF THE SOUTHEAST 1/4 OF SAID SECTION 13, THENCE WEST ON A LINE PERPENDICULAR TO THE LAST DESCRIBED LINE A DISTANCE OF 835 FEET TO A POINT WHICH IS 660 FEET WEST OF THE EAST LINE OF THE SOUTHWEST 1/4 OF SAID SECTION 13, THENCE SOUTH ON A LINE 660 FEET WEST OF AND PARALLEL WITH SAID EAST LINE OF THE SOUTHWEST 1/4 A DISTANCE OF 493.25 FEET; THENCE SOUTHEASTERLY ON A STRAIGHT LINE A DISTANCE OF 709.51 FEET MORE OR LESS TO A POINT IN THE SOUTH LINE OF SAID SOUTHEAST 1/4, SAID POINT BEING 313 FEET WEST OF THE SOUTHWEST CORNER OF SAID SOUTHEAST 1/4 OF SAID SECTION 13, (

UNOFFICIAL COPY

EXCEPTING FROM SAID TRACT OF LAND THAT PART THEREOF DESCRIBED AS FOLLOWS: BEGINNING AT THE AFORESAID NORTHERLY CORNER OF LOT 23 IN SAID "OLYMPIA WOODS" THENCE SOUTHWESTERLY ALONG THE WESTERLY LINE OF SAID LOT 23, A DISTANCE OF 227 FEET TO THE SOUTHWESTERLY CORNER OF SAID LOT 23; THENCE NORTHWESTERLY ALONG A STRAIGHT LINE WHICH FORMS AN ANGLE OF 86 DEGREES AND 2 MINUTES WITH THE AFORESAID WESTERLY LINE OF SAID LOT 23, WHEN TURNED FROM NORTHEAST TO NORTHWEST, A DISTANCE OF 272.25 FEET TO A POINT; THENCE EASTERLY ALONG A STRAIGHT LINE WHICH FORMS AN ANGLE OF 50 DEGREES AND 33 MINUTES WITH THE LAST DESCRIBED LINE WHEN TURNED FROM SOUTH TO EAST, A DISTANCE OF 151.15 FEET TO A POINT; THENCE NORTHEASTERLY ALONG A STRAIGHT LINE WHICH FORMS AN ANGLE OF 129 DEGREES AND 5 MINUTES WITH THE LAST DESCRIBED LINE WHEN TURNED FROM NORTHWEST TO NORTHEAST, A DISTANCE OF 70.60 FEET TO A POINT; THENCE SOUTHEASTERLY ALONG A STRAIGHT LINE, A DISTANCE OF 179.05 FEET TO A POINT OF BEGINNING AND EXCEPTING FROM SAID TRACT THAT PART THEREOF DESCRIBED AS FOLLOWS:

COMMENCING AT A POINT IN THE EAST LINE OF SAID SOUTHWEST 1/4 OF THE NORTHEAST 1/4 OF SECTION 13, A DISTANCE OF 484 FEET NORTH OF THE NORTH LINE OF THE SOUTHEAST 1/4 OF SECTION 13, THENCE WEST ALONG A LINE 484 FEET NORTH OF AND PARALLEL TO THE NORTH LINE OF SAID SOUTHEAST 1/4 OF SECTION 13, A DISTANCE OF 443 FEET TO A POINT; THENCE SOUTH ALONG A LINE 443 FEET WEST OF AND PARALLEL TO SAID EAST LINE OF THE SOUTHWEST 1/4 OF THE NORTHEAST 1/4 A DISTANCE OF 463.50 FEET TO A POINT, SAID POINT BEING THE POINT OF BEGINNING; THENCE NORTHWESTERLY ALONG A STRAIGHT LINE WHICH MAKES AN ANGLE OF 58 DEGREES 32 MINUTES WITH THE LAST NAMED LINE WHEN TURNED FROM THE NORTH TO THE WEST, A DISTANCE OF 250 FEET TO A POINT, SAID POINT BEING THE NORTHWEST CORNER OF LOT 21 IN OLYMPIA WOODS, A SUBDIVISION OF PART OF SECTION 13, TOWNSHIP 35 NORTH, RANGE 13, EAST OF THE THIRD PRINCIPAL MERIDIAN, IN COOK COUNTY, ILLINOIS, ACCORDING TO THE PLAT THEREOF RECORDED THEREOF REGISTERED IN THE OFFICE OF THE REGISTRAR OF TITLES OF COOK COUNTY, ILLINOIS, AS DOCUMENT NUMBER 1458308; THENCE NORTHEASTERLY ALONG A LINE WHICH IS THE WESTERLY LINE OF SAID LOT 21, EXTENDED NORTHERLY, A DISTANCE OF 108.84 FEET TO A POINT; THENCE SOUTHEASTERLY ALONG A STRAIGHT LINE WHICH MAKES AN ANGLE OF 93 DEGREES 21 MINUTES WITH THE LAST NAMED LINE WHEN TURNED FROM THE SOUTH TO THE EAST A DISTANCE OF 167.58 FEET TO A POINT; THENCE EASTERLY ALONG A STRAIGHT LINE, A DISTANCE OF 93.80 FEET TO A POINT IN A LINE WHICH IS 443 FEET WEST OF AND PARALLEL TO THE EAST LINE OF THE SOUTHWEST 1/4 OF THE NORTHEAST 1/4 AND WHICH IS 204 FEET NORTH OF SAID NORTH LINE OF THE SOUTHEAST 1/4; THENCE SOUTH ALONG A LINE 443 FEET WEST OF AND PARALLEL TO THE EAST LINE OF THE SOUTHWEST 1/4 OF THE NORTHEAST 1/4, A DISTANCE OF 183.50 FEET TO THE POINT OF BEGINNING, AND EXCEPTING FROM SAID TRACT THAT PART THEREOF DESCRIBED AS FOLLOWS:

COMMENCING AT A POINT IN THE EAST LINE OF SAID SOUTHWEST 1/4 OF THE NORTHEAST 1/4 OF SECTION 13, A DISTANCE OF 484 FEET NORTH OF THE NORTH LINE OF THE SOUTHEAST 1/4 OF SECTION 13, THENCE WEST ALONG A LINE 484 FEET NORTH OF AND PARALLEL TO THE NORTH LINE OF SAID SOUTHEAST 1/4 OF SECTION 13, A DISTANCE OF 443 FEET TO A POINT, SAID POINT BEING THE POINT OF BEGINNING; THENCE SOUTH ALONG A LINE 443 FEET WEST OF AND PARALLEL TO SAID EAST LINE OF THE SOUTHWEST 1/4 OF THE NORTHEAST 1/4 A DISTANCE OF 280 FEET; THENCE NORTHWESTERLY ALONG THE NORTHERLY LINE OF THE TRACT OF LAND DESCRIBED IN THE WARRANTY DEED REGISTERED IN THE OFFICE OF THE REGISTRAR OF TITLES OF COOK COUNTY, ILLINOIS AS DOCUMENT NUMBER 1930203, SAID LINE BEING A STRAIGHT LINE WHICH MAKES AN ANGLE OF 86 DEGREES, 33 MINUTES AND 45 SECONDS WITH THE LAST NAMED LINE, WHEN TURNED FROM THE NORTH TO THE WEST, A DISTANCE OF 50.11 FEET TO A POINT OF INTERSECTION WITH A LINE 493 FEET WEST OF AND PARALLEL TO THE EAST LINE OF THE SOUTHWEST 1/4 OF THE NORTHEAST 1/4 OF SECTION 13; THENCE NORTH ALONG SAID PARALLEL LINE, A DISTANCE OF 277.25 FEET TO A POINT; THENCE EAST ALONG A LINE 484 FEET NORTH OF AND PARALLEL TO THE NORTH LINE OF THE SOUTHEAST 1/4 OF SECTION 13, A DISTANCE OF 50 FEET TO THE POINT OF BEGINNING AND EXCEPTING FROM SAID TRACT THAT PART THEREOF DESCRIBED AS FOLLOWS:

## UNOFFICIAL COPY

COMMENCING AT A POINT IN THE EAST LINE OF SAID SOUTHWEST 1/4 OF THE NORTHEAST 1/4 OF SECTION 13, A DISTANCE OF 484 FEET NORTH OF THE NORTH LINE OF THE SOUTHEAST 1/4 OF SECTION 13; THENCE WEST ALONG A LINE 484 FEET NORTH OF AND PARALLEL TO THE NORTH LINE OF SAID SOUTHEAST 1/4 OF SECTION 13, A DISTANCE OF 443 FEET TO A POINT; THENCE SOUTH ALONG A LINE 443 FEET WEST OF AND PARALLEL TO SAID EAST LINE OF THE SOUTHWEST 1/4 OF THE NORTHEAST 1/4, A DISTANCE OF 463.50 FEET TO A POINT; THENCE NORTHWESTERLY ALONG A STRAIGHT LINE WHICH MAKES AN ANGLE OF 58 DEGREES, 32 MINUTES, WITH THE LAST NAMED LINE WHEN TURNED FROM THE NORTH TO THE WEST A DISTANCE OF 350 FEET TO THE NORTHWEST CORNER OF LOT 21 IN OLYMPIA WOODS, A SUBDIVISION OF PART OF SECTION 13, TOWNSHIP 35 NORTH, RANGE 13, EAST OF THE THIRD PRINCIPAL MERIDIAN, IN COOK COUNTY, ILLINOIS, ACCORDING TO THE PLAT THEREOF RECORDED THEREOF REGISTERED IN THE OFFICE OF THE REGISTRAR OF TITLES OF COOK COUNTY, ILLINOIS, AS DOCUMENT NUMBER 1458308; SAID POINT BEING THE POINT OF BEGINNING; THENCE CONTINUING NORTHWESTERLY ALONG A STRAIGHT LINE 53.25 FEET TO A POINT; THENCE NORTHWESTERLY, TANGENT TO THE LAST DESCRIBED LINE, ALONG A CURVE CONVEX TO THE SOUTHEAST, HAVING A RADIUS OF 987.95 FEET, FOR A CHORD DISTANCE OF 129.75 FEET TO A POINT, SAID POINT BEING THE NORTHWEST CORNER OF LOT 22 IN SAID OLYMPIA WOODS, THENCE NORTHEASTERLY ALONG A LINE WHICH IS THE WESTERLY LINE OF SAID LOT 22 EXTENDED NORTHERLY, A DISTANCE OF 97.97 FEET TO A POINT; THENCE SOUTHEASTERLY ALONG A STRAIGHT LINE WHICH MAKES AN ANGLE OF 102 DEGREES 05 MINUTES, WITH THE LAST NAMED LINE WHEN TURNED FROM THE SOUTH TO THE EAST A DISTANCE OF 168.33 FEET TO A POINT ON THE EASTERLY LINE OF SAID LOT 22, EXTENDED NORTHERLY; THENCE SOUTHWESTERLY ALONG SAID LINE, WHICH MAKES AN ANGLE OF 86 DEGREES, 39 MINUTES, WITH THE LAST NAMED LINE WHEN TURNED FROM THE WEST TO THE SOUTH, A DISTANCE OF 108.84 FEET TO THE POINT OF BEGINNING AND EXCEPTING FROM SAID TRACT THAT PART THEREOF DESCRIBED AS FOLLOWS:

COMMENCING AT A POINT IN THE EAST LINE OF SAID SOUTHWEST 1/4 OF THE NORTHEAST 1/4 OF SECTION 13, A DISTANCE OF 484 FEET NORTH OF THE NORTH LINE OF THE SOUTHEAST 1/4 OF SECTION 13; THENCE WEST ALONG A LINE 484 FEET NORTH OF AND PARALLEL TO THE NORTH LINE OF SAID SOUTHEAST 1/4 OF SECTION 13, A DISTANCE OF 443 FEET TO A POINT; THENCE SOUTH ALONG A LINE 443 FEET WEST OF AND PARALLEL TO SAID EAST LINE OF THE SOUTHWEST 1/4 OF THE NORTHEAST 1/4 A DISTANCE OF 463.50 FEET TO A POINT; THENCE NORTHWESTERLY ALONG A STRAIGHT LINE WHICH MAKES AN ANGLE OF 58 DEGREES 32 MINUTES, WITH THE LAST NAMED LINE WHEN TURNED FROM THE NORTH TO THE WEST A DISTANCE OF 403.05 FEET TO A POINT, THENCE NORTHWESTERLY, TANGENT TO THE LAST DESCRIBED LINE, ALONG A CURVE CONVEX TO THE SOUTHWEST, HAVING A RADIUS OF 987.95 FEET FOR A CHORD A DISTANCE OF 129.75 FEET TO THE NORTHEAST CORNER OF LOT 23, IN OLYMPIA WOODS, A SUBDIVISION OF PART OF SECTION 13, TOWNSHIP 35 NORTH, RANGE 13, EAST OF THE THIRD PRINCIPAL MERIDIAN, IN COOK COUNTY, ILLINOIS, ACCORDING TO THE PLAT THEREOF RECORDED THEREOF REGISTERED IN THE OFFICE OF THE REGISTRAR OF TITLES OF COOK COUNTY, ILLINOIS, AS DOCUMENT NUMBER 1458308, SAID CORNER BEING THE POINT OF BEGINNING: THENCE NORTHEASTERLY ALONG A LINE WHICH IS THE EASTERLY LINE OF SAID LOT 23, EXTENDED NORTHERLY A DISTANCE OF 97.97 FEET TO A POINT; THENCE NORTHWESTERLY ALONG A STRAIGHT LINE WHICH MAKES AN ANGLE OF 77 DEGREES 55 MINUTES, WITH THE LAST NAMED LINE WHEN TURNED FROM THE SOUTH TO THE WEST, A DISTANCE OF 178.57 FEET TO A POINT; THENCE SOUTHWESTERLY ALONG A STRAIGHT LINE WHICH MAKES AN ANGLE OF 168 DEGREES, 34 MINUTES, WITH THE LAST NAMED LINE WHEN TURNED FROM THE SOUTHEAST TO THE SOUTHWEST, A DISTANCE OF 138.08 FEET TO A POINT; THENCE WESTERLY ALONG A STRAIGHT LINE WHICH MAKES AN ANGLE OF 159 DEGREES 39 MINUTES, 15 SECONDS, WITH THE LAST NAMED LINE WHEN TURNED FROM THE NORTHEAST TO THE WEST, A DISTANCE OF 63.86 FEET TO THE NORTHEASTERLY POINT OF THE LAND CONVEYED IN THE WARRANTY DEED REGISTERED IN THE OFFICE OF THE REGISTRAR OF TITLES FOR COOK COUNTY, ILLINOIS, AS DOCUMENT NUMBER 1539327; THENCE SOUTHEASTERLY ALONG THE NORTHEASTERLY LINE OF THE LAND CONVEYED BY SAID DEED REGISTERED AS DOCUMENT NUMBER 1539327, A

# UNOFFICIAL COPY

DISTANCE OF 179.05 FEET TO THE NORTHWEST CORNER OF SAID LOT 23; THENCE SOUTHEASTERLY ALONG A CURVE WHICH IS CONVEX TO THE SOUTHWEST, HAVING A RADIUS OF 987.95 FEET (SAID LINE BEING THE NORTHERLY LINE OF SAID LOT 23) FOR A CHORD DISTANCE OF 186.30 FEET TO THE POINT OF BEGINNING).

PARCEL 2:

THAT PART OF THE NORTHWEST 1/4 OF SECTION 24, TOWNSHIP 35 NORTH, RANGE 13, EAST OF THE THIRD PRINCIPAL MERIDIAN, LYING WEST AND NORTH OF A LINE DESCRIBED AS FOLLOWS: BEGINNING AT A POINT IN THE NORTH LINE OF SAID NORTHWEST 1/4 313 FEET WEST OF THE EAST LINE THEREOF, THENCE SOUTH ALONG A LINE 313 FEET WEST OF AND PARALLEL WITH THE EAST LINE OF THE NORTHWEST 1/4 OF SAID SECTION 24, A DISTANCE OF 200 FEET, THENCE WEST ALONG A LINE 200 FEET SOUTH OF AND PARALLEL WITH THE NORTH LINE OF SAID NORTHWEST 1/4 OF SAID SECTION 24, A DISTANCE OF 1019 FEET THENCE SOUTH PERPENDICULAR TO THE LAST DESCRIBED LINE, A DISTANCE OF 250 FEET, THENCE WEST ALONG A LINE 450 FEET SOUTH OF AND PARALLEL WITH THE SAID NORTH LINE OF SAID NORTHWEST 1/4 OF SAID SECTION 24, A DISTANCE OF 580 FEET, THENCE NORTHWESTERLY ALONG A STRAIGHT LINE, A DISTANCE OF 533.20 FEET TO A POINT ON THE NORTH LINE OF THE NORTHWEST 1/4 OF SAID SECTION 24, SAID POINT BEING 450 FEET EAST OF THE NORTHWEST CORNER OF SAID SECTION 24.

Property of Cook County Clerk's Office

2021/04/22