

UNOFFICIAL COPY

LOAN NO.: 41360117156215
PIF DATE: 02/09/2004
ILLINOIS
RELEASE DEED
Prepared by: LEONILO CRUZ



Doc#: 0406516031
Eugene "Gene" Moore Fee: \$26.50
Cook County Recorder of Deeds
Date: 03/05/2004 10:04 AM Pg: 1 of 2

Record and Return to:
Household Finance Corporation
577 Lamont Road
P.O. Box 8635
Elmhurst, IL 60126

KNOW ALL MEN BY THESE PRESENTS
That BENEFICIAL ILLINOIS, INC. DBA BENEFICIAL MORTGAGE CO. OF ILLINOIS, a
Corporation of the United States

Does hereby certify and acknowledge satisfaction in full of the debt secured by the following
described and recorded real estate mortgage, and the same is hereby released:

Name or Mortgagor:
MIHAI CHEZAN

Name of Mortgagee:

BENEFICIAL ILLINOIS, INC. DBA BENEFICIAL MORTGAGE CO. OF ILLINOIS

The mortgage is recorded with the Register of Titles/Recorder of Deeds for COOK County,
Illinois.

Document No. 0327034092, Volume NA, Page NA, Mortgage Date 06/25/2003, Recorded Date
09/29/2003

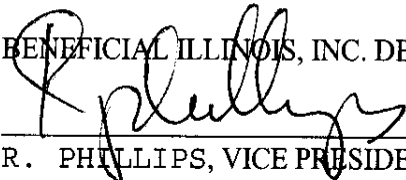
Address of Property: 2310 S RIDGEWAY
CHICAGO, IL 60623

Legal Description of Property: SEE ATTACHED EXHIBIT 'A'

Tax ID No.: 16-26-104-056 & 16-26-104-057

Dated: March 2, 2004

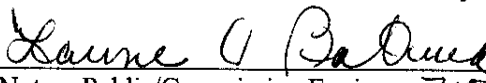
BENEFICIAL ILLINOIS, INC. DBA BENEFICIAL MORTGAGE CO. OF ILLINOIS

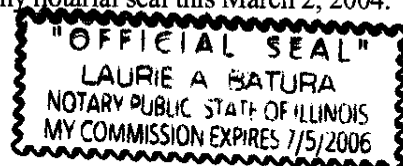

R. PHILLIPS, VICE PRESIDENT

State of Illinois
County of Dupage

On March 2, 2004, before me, the undersigned, a Notary Public in and for said State, personally
appeared, R. PHILLIPS personally known to me or proven to me on the basis of satisfactory
evidence to be the VICE PRESIDENT of BENEFICIAL ILLINOIS, INC. DBA BENEFICIAL
MORTGAGE CO. OF ILLINOIS, a United States corporation, executed the within instrument
pursuant to its bylaws or a resolution of its Board of Directors.

In witness whereof, I have hereunto set my hand and affixed my notarial seal this March 2, 2004.


Notary Public/Commission Expires: 7-5-2006



2
2658

UNOFFICIAL COPY

EXHIBIT A (PAGE 1)

ALL THAT CERTAIN LOT OR PEICE OF GROUND SITUTATE IN THE COUNTY OF COOK, STATE OF ILLINOIS, KNOWN AND DESCRIBED AS FOLLOWS, TO-WIT: LOT 4 IN C. I. BOONEY'S RESUBDIVISION OF LOTS 14, 15, 16, 17, 18 AND 19 IN BLOCK 6 IN C. C. MOWRY'S SUBDIVISION OF THE EAST 1/2 OF THE NORTHWEST 1/4 AND THE WEST NORTH, RANGE 13, EAST OF THE THIRD PRINCIPAL MERIDAN, ALSO THE NORTH 1/2 OF THAT PART ADJOINING SAID LOT 4 OF VACATED ALLEY EXTENDING EAST AND WEST THROUGH BLOCK 6 IN MOWRY'S SUBDIVISION LYING NORTH AND ADJOINING LOTS 31 AND 34 INCLUSIVE THE EAST 4.66 FEET OF LOT 30 AND WEST 20.41 FEET OF LOT 35, ALL IN KING'S GARDEN, BEING A SUBDIVISION OF SAID BLOCK 6 IN COOK COUNTY, ILLINOIS, BEING KNOWN AS PARCEL NUMBERS: 16-26-104-056 AND 16-26-104-057

Property of Cook County Clerk's Office