

UNOFFICIAL COPY

Short Form of
Discharge of Mortgage/Deed of Trust

930031321
11.25.94
500

04067619

Know All Men by These Presents, that a certain Indenture of Mortgage/Deed of Trust, bearing the date of OCTOBER 21, 1993, made and executed by VALERIE S. OLSON, A SINGLE PERSON whose address is 233 E Erie-Unit 1402 Chicago IL 60611 of the first part to PREFERRED FINANCIAL MORTGAGE SERVICES, INC. of the second part and recorded in the office of the Register of Deeds on DOCUMENT 93879868, in the State of IL, County of COOK.

SEE ATTACHED

17-10-203-027-1052


DEPT-01 RECORDING \$23.00
T#0014 TRAN 3739 12/22/94 14:32:00
#9487 + AR *-04-067619
COOK COUNTY RECORDER


is fully PAID, SATISFIED and DISCHARGED.

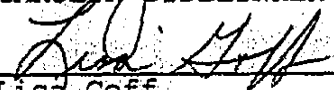
Dated, 30 NOV 1994

Signed in the presence of:

First Security Savings Bank, FSB
2550 Telegraph Road, Suite 200
Bloomfield Hills, MI 48302


CAROLYN SIDELINKER

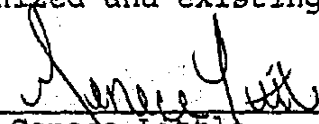
By: 
Kathy Dettloff
Assistant Vice President


Lisa Goff

State Of Michigan
County Of Oakland

The foregoing instrument was acknowledged before me on 30 NOV 1994 by Kathy Dettloff, Assistant Vice President of First Security Savings Bank, FSB, a Federal Savings Bank, organized and existing under the laws of the United States.

My commission expires: April 12, 1997


Genece Little
Notary Public
Oakland County, MI



When recorded return to Drafter at
FIRST SECURITY SAVINGS BANK,
Post Office Box 8414
Bloomfield Hills, MI 48302
Drafted by: CAROLYN SIDELINKER

23.00

ELH

UNOFFICIAL COPY

Property of Cook County Clerk's Office

04067619

Parcel 1: Unit 1402 in the Streeterville Center Condominium, as delineated on survey of the following described real estate: All of the property and space lying above and extended upward from horizontal plane having an elevation of 119.30 feet above Chicago City Datum (and which is also the lower surface of the floor slab of the ninth floor, in the 26 story building situated on the parcel of land hereinafter described) and lying within the boundaries projected vertically upward of a parcel of land comprised of Lots 20 to 24 and Lot 25 (except that part of Lot 25 lying West of the center of the party wall of the building now standing the dividing line between Lots 25 and 26), together with the property and space lying below said horizontal plane having an elevation of 119.20 feet above Chicago City Datum and lying above a horizontal plane having an elevation of 118.13 feet above Chicago City Datum (and which plane coincides with the lowest surface of the roof slab of the 8 story building situated on said parcel of land) and lying within the boundaries projected vertically upward of the South 17.96 feet of aforesaid parcel of land, all in the subdivision of the West 394 feet of Block 32, (except the East 14 feet of the North 80 feet thereof), in Kinzie's Addition to Chicago in Section 10, Township 39 North, Range 14 East of the Third Principal Meridian, in Cook County, Illinois; which survey is attached as Exhibit 26017897 together with its undivided percentage interest in the common elements.

Parcel 2: Easement for the benefit of Lot 25 of the right to maintain party wall as established by agreement between Edwin B. Sheldon and Heaton Barley recorded August 11, 1892 as Document 1715549 on that part of Lots 25 and 26 in Kinzie's Addition aforesaid occupied by the West 1/2 of the party wall, in Cook County, Illinois.

Parcel 3: Easement for ingress and egress for the benefit of Parcel 1 as set forth in the Declaration of Covenants, Conditions, Restrictions and Easements dated October 1, 1981 and recorded October 2, 1981 as Document 26017894 and as created by Deed recorded as Document 26017895.

04067619

04067619

UNOFFICIAL COPY

Property of Cook County Clerk's Office

04067619