

UNOFFICIAL COPY



Doc#: 0407950340
Eugene "Gene" Moore Fee: \$19.00
Cook County Recorder of Deeds
Date: 03/19/2004 03:19 PM Pg: 1 of 5

Mechanics Lien

TYPE OF DOCUMENT



MAIL TO:

NAME AND ADDRESS OF PREPARER:

Ruberto ISRAEL
ATTN JULIE FLAHERTY
100 N WASHINGTON ST
BOSTON MA 02114



EUGENE "GENE" MOORE

RECORDER OF DEEDS / REGISTRAR OF TORRENS TITLES
COOK COUNTY, ILLINOIS

UNOFFICIAL COPY

STATE OF ILLINOIS)
 COUNTY OF COOK) SS.

ILLINOIS MECHANIC'S LIEN

The Claimant, GE SUPPLY, a division of General Electric Company, a corporation organized and existing under the laws of the State of New York as LIENOR, with a principal place of business at 2235 Corporate Lane, Naperville, IL, hereby files its notice and claim for lien against New Aspen Electric, Inc. of 441 Bonner Road, Wauconda, IL (the "Subcontractor"), Capitol Construction Services, LP of 220 North Smith Street, Palatine, IL (the "Contractor") and Oliver McMillan Glenview, LLC, 733 8th Avenue, San Diego, CA (the "Owner") and states:

The real property subject to this lien and for the improvement of which said materials were furnished is situated and described as follows and as further described on the attached Exhibit A.

**Permanent Real Estate Index Number(s): 04-27-103-021-0000 and or
 04-27-103-003-0000**

**Address of Premises: 2050 Tower Drive
 Glenview, Illinois**

County: Cook


and Capitol Construction Services, LP was the Owner's contractor for the improvement thereof.

That Contractor made a subcontract with New Aspen Electric, Inc. who in turn made a contract with GE Supply to supply electrical materials and supplies for and in said improvement, and that on November 20, 2003 GE Supply completed delivery of materials to the value of Twenty Eight Thousand Three Hundred Sixty Eight Dollars and Ninety One Cents (**\$28,368.91**);

That said Subcontractor is not entitled to any credits on the account leaving due, unpaid and owing to GE Supply the sum of \$28,368.91, for which, with interest, GE Supply claims a lien on said land and improvements and on the moneys or other considerations due or to become due from the Owner under said contract and against said Contractor and Owner.

March 17, 2004

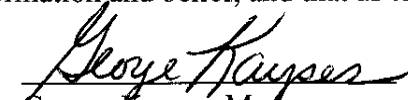
GE SUPPLY


 George Kayser, Manager


UNOFFICIAL COPY


STATE OF GEORGIA)
COUNTY OF COBB) SS.

The affiant, George Kayser, being first duly sworn, on oath deposes and says that he is a manager for the claimant, GE Supply: that he has read the forgoing notice and claim of lien and knows the contents thereof; that the statements therein contained are true to his own knowledge, except as to the matters therein stated to be alleged on information and belief, and that as to those matters he believes them to be true.


George Kayser, Manager
GE SUPPLY

Subscribed and sworn to before me this 17th day of March, 2004




Notary Public
My Commission Expires on:

This instrument was prepared by

Daniel J. Goldberg, Esq.
Ruberto, Israel & Weiner, P.C.
100 North Washington Street
Boston, MA 02114
(617) 742-4200

UNOFFICIAL COPY

EXHIBIT "A"

THAT PART OF LOT 3 OF GNAS MIXED USE RETAIL CENTER, BEING A SUBDIVISION OF PART OF THE WEST 1/2 OF SECTION 27, TOWNSHIP 42 NORTH, RANGE 12 EAST OF THE THIRD PRINCIPAL MERIDIAN ACCORDING TO THE PLAT THEREOF RECORDED AS DOCUMENT NUMBER 0010905146 AND AS AMENDED BY DOCUMENT NUMBER 0020277568, ALL IN COOK COUNTY, ILLINOIS, DESCRIBED AS FOLLOWS:

COMMENCING AT THE NORTHWEST CORNER OF SAID LOT 3; THENCE SOUTH 22 DEGREES, 41 MINUTES, 24 SECONDS EAST ALONG THE WESTERLY LINE OF SAID LOT 3, A DISTANCE OF 392.96 FEET TO THE POINT OF BEGINNING; THENCE NORTH 67 DEGREES, 18 MINUTES, 00 SECONDS EAST A DISTANCE OF 3.22 FEET; THENCE SOUTH 22 DEGREES, 41 MINUTES, 24 SECONDS EAST A DISTANCE OF 75.39 FEET; THENCE NORTH 67 DEGREES, 16 MINUTES, 40 SECONDS EAST A DISTANCE OF 205.12 FEET; THENCE NORTH 22 DEGREES, 43 MINUTES, 20 SECONDS WEST A DISTANCE OF 16.00 FEET; THENCE NORTH 67 DEGREES, 16 MINUTES, 40 SECONDS EAST A DISTANCE OF 50.00 FEET; THENCE SOUTH 22 DEGREES, 43 MINUTES, 20 SECONDS EAST A DISTANCE OF 16.00 FEET; THENCE NORTH 67 DEGREES, 16 MINUTES, 40 SECONDS EAST A DISTANCE OF 132.15 FEET; THENCE NORTH 22 DEGREES, 43 MINUTES, 20 SECONDS WEST A DISTANCE OF 3.23 FEET; THENCE NORTH 67 DEGREES, 16 MINUTES, 40 SECONDS EAST A DISTANCE OF 52.00 FEET; THENCE NORTH 22 DEGREES, 43 MINUTES, 20 SECONDS WEST A DISTANCE OF 11.46 FEET; THENCE NORTH 67 DEGREES, 17 MINUTES, 53 SECONDS EAST A DISTANCE OF 27.12 FEET TO A POINT ON A NON-TANGENT CURVE; THENCE SOUTHERLY ALONG A CURVE CONCAVE EASTERLY HAVING A RADIUS OF 1047.00 FEET WITH AN ARC LENGTH OF 23.76 FEET AND A CHORD BEARING OF SOUTH 14 DEGREES, 55 MINUTES, 48 SECONDS EAST TO A POINT OF NON-TANGENCY; THENCE SOUTH 67 DEGREES, 16 MINUTES, 40 SECONDS WEST A DISTANCE OF 12.37 FEET; THENCE SOUTH 22 DEGREES, 43 MINUTES, 20 SECONDS EAST A DISTANCE OF 117.38 FEET; THENCE SOUTH 67 DEGREES, 16 MINUTES, 40 SECONDS WEST A DISTANCE OF 21.14 FEET; THENCE SOUTH 22 DEGREES, 43 MINUTES, 20 SECONDS EAST A DISTANCE OF 26.37 FEET; THENCE NORTH 67 DEGREES, 16 MINUTES, 40 SECONDS EAST A DISTANCE OF 8.30 FEET; THENCE SOUTH 22 DEGREES, 43 MINUTES, 20 SECONDS EAST A DISTANCE OF 50.00 FEET; THENCE SOUTH 67 DEGREES, 16 MINUTES, 40 SECONDS WEST A DISTANCE OF 7.05 FEET; THENCE SOUTH 22 DEGREES, 41 MINUTES, 24 SECONDS EAST A DISTANCE OF 26.72 FEET; THENCE NORTH 67 DEGREES, 16 MINUTES, 40 SECONDS EAST A DISTANCE OF 47.59 FEET TO A POINT ON A NON-TANGENT CURVE; THENCE SOUTHERLY ALONG A CURVE CONCAVE EASTERLY HAVING A RADIUS OF 1011.00 FEET WITH AN ARC LENGTH OF 142.94 FEET AND A CHORD BEARING OF SOUTH 23 DEGREES, 17 MINUTES, 18 SECONDS EAST TO A POINT OF REVERSE CURVATURE; THENCE SOUTHERLY ALONG A CURVE CONCAVE WESTERLY HAVING A RADIUS OF 4.00 FEET AND AN ARC LENGTH OF 3.09 FEET TO A POINT OF TANGENCY; THENCE SOUTH 16 DEGREES, 50 MINUTES, 16 SECONDS WEST A DISTANCE OF 16.85 FEET; THENCE SOUTH 28 DEGREES, 05 MINUTES, 44 SECONDS EAST A DISTANCE OF 61.26 FEET; THENCE SOUTH 15 DEGREES, 29 MINUTES, 54 SECONDS EAST A DISTANCE OF 50.05 FEET; THENCE SOUTH 28 DEGREES, 05 MINUTES, 44 SECONDS EAST A DISTANCE OF 62.08 FEET TO A POINT OF CURVATURE; THENCE SOUTHEASTERLY ALONG A CURVE CONCAVE NORTHEASTERLY HAVING A RADIUS OF 1935.00 FEET AND AN ARC LENGTH OF 23.88 FEET TO A POINT OF NON-TANGENCY; THENCE SOUTH 26 DEGREES, 59 MINUTES, 30 SECONDS WEST A DISTANCE OF 14.79 FEET; THENCE SOUTH 67 DEGREES, 16 MINUTES, 36 SECONDS WEST A DISTANCE OF 229.23 FEET; THENCE SOUTH 22 DEGREES, 41 MINUTES, 24 SECONDS EAST A DISTANCE OF 69.35 FEET; THENCE SOUTH 67 DEGREES, 16 MINUTES, 36 SECONDS WEST A DISTANCE OF 42.22 FEET; THENCE NORTH 22 DEGREES, 43 MINUTES, 20 SECONDS WEST A DISTANCE OF 263.56 FEET; THENCE SOUTH 67 DEGREES, 16 MINUTES, 40 SECONDS WEST A DISTANCE OF 196.30 FEET TO THE WESTERLY LINE OF SAID LOT 3; THENCE

NORTH 22 DEGREES, 41 MINUTES, 24 SECONDS WEST ALONG SAID WESTERLY LINE 473.99 FEET TO THE POINT OF BEGINNING.

Common Address: A Portion of Lot 3
GNAS Mixed Use Retail Center
Glenview, Illinois

PIN: 04-27-103-003-0000

232964-1
BG 05/06/02

20643400

UNOFFICIAL COPY

Property of Cook County Clerk's Office

COOK COUNTY
RECORDER
EUGENE "GENE" MOORE
SKOKIE OFFICE

COOK COUNTY
RECORDER
EUGENE "GENE" MOORE
SKOKIE OFFICE