

UNOFFICIAL COPY

SATISFACTION OF REAL ESTATE MORTGAGE - BY BANK

Loan # **4515051290 KZ**




Doc#: **0408448267**
Eugene "Gene" Moore Fee: \$26.50
Cook County Recorder of Deeds
Date: 03/24/2004 02:24 PM Pg: 1 of 2

The undersigned Bank certifies that the following is fully paid and satisfied:
Mortgage executed by **THOMAS ACHIM KLEIN, AND BARBARA ANNE KLEINJ, HUSBAND AND WIFE** to Bank and recorded in the office of the Register of Deeds of **COOK** County, as Document Number **0010776857** in (Reel/Vol.) **6357** of (Records/Mortg's) on (Image/Page) **0056 39** relating to property with an address of **590 Sheridan Road, Winnetka, IL 60093** and legally described as follows: **See Attached Legal Description**


Permanent Index No. **05-21-103-006-0000**

Today's Date **02-24-2004**

Wells Fargo Bank, NA
FKA Wells Fargo Bank West, NA
Name of Bank

By 
Janet L. Brown, Collateral Officer

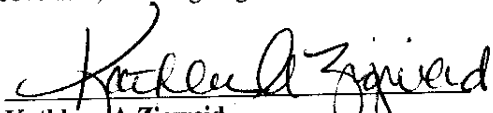
COUNTERSIGNED:


By 
Trista Marie E. Hungerford, Collateral Officer

Mail / Return to:
THOMAS ACHIM KLEIN
590 SHERIDAN RD
WINNETKA, IL 60093-2342

STATE OF MONTANA }
COUNTY OF YELLOWSTONE } ss.

On the above date, the foregoing instrument was acknowledged before me by the above named officers.


Kathleen A. Zigweid
Notary Public for the State of Montana
Residing at **Billings, Montana**
My Commission Expires: **02-15-2007**



This instrument was drafted by:
Kathleen A. Zigweid, Clerk
Wells Fargo Bank
2324 Overland Avenue, P. O. Box 31557
Billings, MT 59107-1557
866/255-9102 opt 2

Handwritten mark resembling a checkmark or '2'

UNOFFICIAL COPY

LEGAL DESCRIPTION:

THAT PART OF BLOCK 2 LYING SOUTH OF THE FOLLOWING DESCRIBED LINE:
BEGINNING AT A POINT IN THE CENTER LINE OF SHERIDAN ROAD 190.75 FEET
NORTHWESTERLY OF THE INTERSECTION OF SAID LINE WITH THE CENTER LINE OF
WALNUT STREET EXTENDED TO THE CENTER LINE OF SHERIDAN ROAD AFORESAID;
THENCE SOUTHWESTERLY AS AN ANGLE OF 117 DEGREES 12 MINUTES TO THE
SOUTHWEST FROM THE SAID CENTER LINE OF SHERIDAN ROAD A DISTANCE OF
324.75 FEET TO THE CENTER LINE OF CEDAR STREET, TAKEN AS THE WEST LINE
OF SAID BLOCK 2 AND THE CENTER LINE OF SPRUCE STREET TAKEN AS THE
SOUTH LINE OF SAID BLOCK 2 (EXCEPT FROM SAID PREMISES THE SOUTH 152
FEET AND EXCEPT THE WEST 168 FEET THEREOF) ALL IN WINNETKA, BEING A
SUBDIVISION OF THE NORTHEAST 1/4 OF SECTION 20 AND THE NORTH HALF OF
FRACTIONAL SECTION 21, TOWNSHIP 42 NORTH, RANGE 13, EAST OF THE THIRD
PRINCIPAL MERIDIAN, ACCORDING TO THE PLAT THEREOF RECORDED 08-08-73 AS
DOCUMENT 119381, IN COOK COUNTY, ILLINOIS.

Cook County Clerk's Office