

# UNOFFICIAL COPY



Doc#: 0408922005  
Eugene "Gene" Moore Fee: \$26.50  
Cook County Recorder of Deeds  
Date: 03/29/2004 09:23 AM Pg: 1 of 2

Property

RELEASE PIN NUMBER: 0530202061

LOAN NUMBER: 0081194904  
MERS NO.: 100013800811949041 MERS PHONE: 1-888-679-6377

THE UNDERSIGNED CERTIFIES THAT IT IS THE PRESENT OWNER AND HOLDER OF A MORTGAGE EXECUTED BY JEFFREY KRIEZELMAN AND ADRIENNE KRIEZELMAN


TO MORTGAGE ELECTRONIC REGISTRATION SYSTEMS, INC. AS NOMINEE FOR GREENPOINT MORTGAGE FUNDING, INC. BEARING THE DATE 4-3-03 AND RECORDED IN THE RECORDER OR REGISTRAR OF TITLES IN COOK COUNTY, IN THE STATE OF ILLINOIS, IN BOOK , AT PAGE 1-16 AS DOCUMENT NUMBER 0030446020 AND FURTHER ASSIGNED TO IN BOOK , AT PAGE AS DOCUMENT NUMBER .


THE ABOVE DESCRIBED MORTGAGE IS, WITH THE NOTE ACCOMPANYING IT, FULLY PAID, SATISFIED AND DISCHARGED. THE RECORDER OF SAID COUNTY IS AUTHORIZED TO ENTER THIS SATISFACTION/DISCHARGE OF RECORD.

PIF DATE: 2-27-04

PROPERTY ADDRESS:  
38 LONGMEADOW ROAD  
WINNETKA IL 60093

MORTGAGE ELECTRONIC REGISTRATION SYSTEMS, INC.

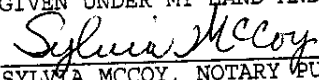
  
LINDA STORY-DAW  
VICE PRESIDENT

  
PATRICIA D. MCCART  
VICE PRESIDENT

STATE OF GEORGIA  
COUNTY OF MUSCOGEE


I, NOTARY PUBLIC IN AND FOR SAID COUNTY IN THE STATE AFORESAID, DO HEREBY CERTIFY THAT LINDA STORY-DAW AND PATRICIA D. MCCART, PERSONALLY KNOWN TO ME TO BE THE SAME PERSONS WHOSE NAMES SUBSCRIBED TO THE FOREGOING INSTRUMENT APPEARED BEFORE ME THIS DAY IN PERSON AND ACKNOWLEDGED THAT THEY SIGNED, SEALED AND DELIVERED THE SAID INSTRUMENT AS THEIR FREE AND VOLUNTARY ACT, FOR THE USES AND PURPOSES THEREIN SET FORTH.

GIVEN UNDER MY HAND AND OFFICIAL SEAL MARCH 10, 2004

  
SYLVIA MCCOY, NOTARY PUBLIC  
MY COMMISSION EXPIRES: 3-25-07

AFTER RECORDING RETURN TO: JEFFREY KRIEZELMAN  
38 LONGMEADOW RD.  
WINNETKA, IL 60093

PREPARED BY: Edmae Cline  
DS121/ENC-020211



S  
P  
M

# UNOFFICIAL COPY

## LEGAL ADDENDUM

THE FOLLOWING REAL PROPERTY SITUATE IN THE VILLAGE OF WINNETKA, COUNTY OF COOK, STATE OF ILLINOIS, TO-WIT:

THAT PART OF THE EAST 45 ACRES OF LOTS 7 AND 8 TAKEN AS A TRACT IN SCHILDGEN'S SUBDIVISION BEING (EXCEPT LOTS 13 AND 20) A RESUBDIVISION OF SAID LOTS 7 AND 8 (TAKEN AS A TRACT) (BEING A STRAIGHT LINE DRAWN FROM A POINT IN THE NORTH LINE OF SAID LOT 7, 1,151.59 FEET WEST OF THE 1/4 TO A POINT IN THE SOUTH LINE OF THE NORTH 1/2 OF THE NORTH 1/2 OF THE SOUTHEAST 1/4 OF SAID SECTION 30, 1,151.59 FEET WEST OF THE EAST LINE OF SAID SOUTHEAST 1/4), SAID POINT BEING 692.5 FEET NORTH 89 DEGREES 48 MINUTES WEST, PARALLEL WITH SAID SOUTH LINE 130.87 FEET TO THE CENTER LINE OF A PRIVATE ROAD (KNOWN AS LONGMEADOW PRIVATE ROAD) THENCE NORTHERLY ALONG SAID CENTER LINE BEING A CURVED LINE HAVING A RADIUS OF 1,216.89 FEET CONVEX EASTERLY 145.21 FEET AS MEASURED NORTH 2 DEGREES 38.5 MINUTES WEST ALONG A CORD OF SAID CURVE; THENCE SOUTH 89 DEGREES 48 MINUTES EAST 216.7 FEET; THENCE SOUTH PARALLEL WITH THE WEST LINE OF SAID EAST 35 ACRES, 145 FEET, AND THENCE NORTH 89 DEGREES 48 MINUTES WEST 79.13 FEET TO THE PLACE OF BEGINNING, IN COOK COUNTY, ILLINOIS.

BY FEE SIMPLE DEED FROM DONALD S. RADO AND NORA RADO, HUSBAND AND WIFE AS SET FORTH IN INSTRUMENT NO. 92440401 AND RECORDED 6/17/1992, COOK COUNTY RECORDS.

Office of Cook County Clerk's Office

30446020