

UNOFFICIAL COPY

DEED IN TRUST

A SINGLE PERSON

THE GRANTOR, TAKASHI NISHIKATA,
of the County of Cook and State of Illinois for and in
consideration of TEN AND NO/100 DOLLARS
(\$10.00), and other good and valuable
considerations in hand paid, CONVEY(S)
and WARRANT(S)/QUIT CLAIM(S) unto



Doc#: 0411301000
Eugene "Gene" Moore Fee: \$62.00
Cook County Recorder of Deeds
Date: 04/22/2004 08:15 AM Pg: 1 of 6

FRANK P. KUBIAK
1226 S. New Wilke, Unit 303
Arlington Heights, IL 60005

as Trustee under the provisions of a Trust Agreement dated the 8th day of April, 1999 and known as the
FRANK P. KUBIAK DECLARATION OF TRUST, (hereinafter referred to as "said Trustee," regardless of
the number of trustees), and unto all and every successor or successors in trust under said Trust Agreement,
the following described real estate in the County of Cook, State of Illinois, to wit:

See Attached

Permanent Real Estate Index Number(s): 08-08-201-012-1172
08-08-201-012-1591

P.N.T.N.

Address(es) of Real Estate: 1226 S. New Wilke, Unit 303, Arlington Heights, IL 60005

TO HAVE AND TO HOLD the said premises with the appurtenances upon the trusts and for the uses
and purposes herein and in said Trust Agreement set forth.


Full power and authority are hereby granted to said trustee to improve, manage, protect and subdivide
said premises or any part thereof; to dedicate parks, streets, highways or alleys; to vacate any subdivision or part
thereof, and to resubdivide said property as often as desired; to contract to sell; to grant options to purchase; to
sell on any terms; to convey either with or without consideration; to convey said premises or any part thereof to
a successor or successors in trust and to grant to such successor or successors in trust all of the title, estate,
powers and authorities vested in said trustee; to donate, to dedicate, to mortgage, pledge or otherwise encumber
said property, or any part thereof; to lease said property, or any part thereof, from time to time, in possession or
reversion, by leases to commence in praesenti or in futuro, and upon any terms and for any period of periods of
time, not exceeding in the case of any single demise the term of 99 years, and to renew or extend leases upon
any terms and or any period or periods of time hereafter; to contract to make leases and to grant options to lease
and options to renew leases and provisions thereof at any time or times hereafter; to contract to make leases and
to grant options to lease and options to renew leases and options to purchase the whole or any part of the
reversion and to contract respecting the manner of fixing the amount of present or future rentals; to partition or
to exchange said property, or any part thereof, for other real or personal property; to grant easements or charges
of any kind; to release, convey or assign any right, title or interest in or about or easement appurtenant to said
premises or any part thereof; and to deal with said property and every part thereof in all other ways and for such
other considerations as it would be lawful for any person owning the same to deal with the same, whether
similar to or different from the ways above specified, at any time or times hereafter.

In no case shall any party dealing with said trustee in relation to said premises, or to whom said premises
or any part thereof shall be conveyed, contracted to be sold, leased or mortgaged by said trustee, be obliged to
see to the application of any purchase money, rent, or money borrowed or advanced on said premises, or be

UNOFFICIAL COPY

Property of Cook County Clerk's Office


0
1
2
3
4
5
6
7
8
9

 STATE OF ILLINOIS
REAL ESTATE TRANSFER TAX

P.B. 10616 APR 13 2004 DEPT. OF REVENUE 135.50

0
1
2
3
4
5
6
7
8
9

Cook County
REAL ESTATE TRANSACTION TAX

REVENUE STAMP APR 13 2004  86.25

ca. 10348

UNOFFICIAL COPY

obliged to see that the terms of this trust have been complied with, or be obliged to inquire into the necessity or expediency of any act of said trustee, or be obliged or privileged to inquire into any of the terms of said trust agreement; and every deed, trust deed, mortgage, lease or other instrument executed by said trustee in relation to said real estate shall be conclusive evidence in favor of every person relying upon or claiming under any such conveyance, lease or other instrument, (a) that at the time of the delivery thereof the trust created by this Indenture and by said Trust Agreement was in full force and effect; (b) that such conveyance or other instrument was executed in accordance with the trust, conditions and limitations contained in this Indenture and in said Trust Agreement or in some amendment thereof and binding upon all beneficiaries thereunder; (c) that said trustee was duly authorized and empowered to execute and delivery every such deed, trust deed, lease, mortgage or other instrument; and (d) if the conveyance is made to a successor or successors in trust, that such successor or successors in trust have been properly appointed and are fully vested with all the title, estate, rights, powers, authorities, duties and obligations of its, his or their predecessor in trust.

The interest of each and every beneficiary hereunder and of all persons claiming under them or any of them shall be only in the earnings, avails and proceeds arising from the sale or other disposition of said real estate, and such interest is hereby declared to be personal property, and no beneficiary hereunder shall have any title or interest legal or equitable, in or to said real estate as such, but only an interest in the earnings, avails and proceeds thereof as aforesaid.


If the title to any of the above lands is now or hereafter registered, the Registrar of titles is hereby directed not to register or note in the certificate of title or duplicate thereof, or memorial, the words "in trust," or "upon condition," or "with limitations," or words of similar import, in accordance with the statute in such case made and provided.

And the said Grantors hereby expressly waive and release any and all right or benefit under and by virtue of any and all statues of the State of Illinois, providing for the exemption of homesteads from sale on execution or otherwise.

IN WITNESS WHEREOF, the Grantor aforesaid has hereunto set his/her hand and seal this 31 day of MARCH, 2004.

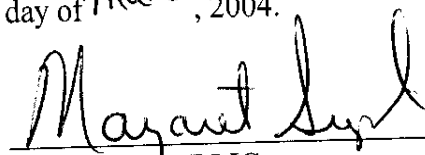

TAKASHI NISHIKATA (SEAL)

STATE OF ILLINOIS)
) SS
COUNTY OF C O O K)



I, the undersigned, a Notary Public in and for said County, in the State aforesaid, DO HEREBY CERTIFY that TAKASHI NISHIKATA, personally known to me to be the same person whose name is subscribed to the foregoing instrument, appeared before me this day in person, and acknowledge that he signed, sealed and delivered the said instrument as his free and voluntary act as such trustee, for the uses and purposes therein set forth, including the release and waiver of the right of homestead.

Given under my hand and official seal this 31st day of March, 2004.


NOTARY PUBLIC

UNOFFICIAL COPY

PREPARED BY: Brian L. Heise
BUSH & HEISE
18-3 E. Dundee Rd., Ste. 210
Barrington, IL 60010

MAIL TO: SEND SUBSEQUENT TAX BILLS TO:

BUSH & HEISE
18-3 E. Dundee Rd., Ste. 210
Barrington, IL 60010

Frank P. Kubiak
1226 S. New Wilke, Unit 303
Arlington Heights, IL 60005

Property of Cook County Clerk's Office

UNOFFICIAL COPY

UNIT 9-303 AND G6-5 IN MALLARD COVE CONDOMINIUM, AS DELINEATED AND DEFINED ON THE PLAT OF SURVEY OF THE FOLLOWING DESCRIBED PARCEL OF REAL ESTATE: THAT PART OF THE NORTHEAST 1/4 OF SECTION 8, TOWNSHIP 41 NORTH, RANGE 11 EAST OF THE THIRD PRINCIPAL MERIDIAN, BOUNDED AND DESCRIBED AS FOLLOWS: COMMENCING AT THE INTERSECTION OF THE CENTER LINE OF WEBER DRIVE (FORMERLY OLD WILKE ROAD) (SAID SECTION 8, TOWNSHIP 41 NORTH, RANGE 11, EAST OF THE THIRD PRINCIPAL MERIDIAN) AND THE NORTH LINE OF FRACTIONAL SECTION 5, TOWNSHIP 41 NORTH, RANGE 11, EAST OF THE THIRD PRINCIPAL MERIDIAN; THENCE SOUTH 00 DEGREES 18 MINUTES 21 SECONDS EAST ALONG THE CENTER LINE OF SAID WEBER DRIVE, 1369.27 FEET TO A POINT; THENCE NORTH 89 DEGREES 41 MINUTES 39 SECONDS EAST 33.0 FEET TO A POINT ON THE EAST LINE OF WEBER DRIVE AS DEDICATED BY DOCUMENT NO. 86155952, SAID POINT BEING THE PLACE OF BEGINNING; THENCE CONTINUING NORTH 89 DEGREES 41 MINUTES 39 SECONDS EAST, 59.50 FEET; THENCE NORTH 00 DEGREES 18 MINUTES 21 SECONDS WEST, 65.00 FEET; THENCE NORTH 89 DEGREES 41 MINUTES 39 SECONDS EAST 82.50 FEET, THENCE NORTH 00 DEGREES 18 MINUTES 21 SECONDS WEST 70.00 FEET; THENCE NORTH 89 DEGREES 41 MINUTES 39 SECONDS EAST, 425.0 FEET; THENCE SOUTH 00 DEGREES 18 MINUTES 21 SECONDS EAST, 70.0 FEET; THENCE NORTH 89 DEGREES 41 MINUTES 39 SECONDS EAST; 82.50 FEET; THENCE SOUTH 00 DEGREES 19 MINUTES 21 SECONDS EAST, 65.00 FEET; THENCE NORTH 89 DEGREES 41 MINUTES 39 SECONDS EAST, 79.09 FEET TO THE WEST LINE OF NEW WILKE ROAD AS DEDICATED BY DOCUMENT NO. 88155952; THENCE SOUTH 00 DEGREES 00 MINUTES 00 SECONDS EAST, ALONG THE WEST LINE OF SAID NEW WILKE ROAD; 590.254 FEET; TO A POINT OF CURVE IN THE WEST LINE OF SAID NEW WILKE ROAD; THENCE SOUTHERLY ALONG A CURVED LINE CONVEX WESTERLY HAVING A RADIUS OF 950.0 FEET AN ARC DISTANCE OF 221.63 FEET (THE CHORD OF SAID ARC BEARS SOUTH 06 DEGREES 41 MINUTES 00 SECONDS EAST, 221.12 FEET); THENCE NORTH 89 DEGREES 55 MINUTES 17 SECONDS WEST, 102.20 FEET; THENCE NORTH 00 DEGREES 18 MINUTES 21 SECONDS WEST, 115.0 FEET; THENCE NORTH 89 DEGREES 55 MINUTES 17 SECONDS WEST, 45.0 FEET; THENCE NORTH 00 DEGREES 18 MINUTES 21 SECONDS WEST, 125.0 FEET; THENCE NORTH 89 DEGREES 55 MINUTES 17 SECONDS WEST, 250.00 FEET; THENCE NORTH 00 DEGREES 18 MINUTES 21 SECONDS WEST, 199.0 FEET; THENCE NORTH 89 DEGREES 55 MINUTES 17 SECONDS WEST, 353.81 FEET TO THE EAST LINE OF SAID WEBER DRIVE; THENCE NORTH 00 DEGREES 18 MINUTES 21 SECONDS WEST ALONG THE EAST LINE OF SAID WEBER DRIVE, 445.95 FEET TO THE POINT OF BEGINNING, ALL IN COOK COUNTY, ILLINOIS.

ALSO: THAT PART OF THE NORTHEAST 1/4 OF SECTION 8, TOWNSHIP 41 NORTH, RANGE 11, EAST OF THE THIRD PRINCIPAL MERIDIAN, BOUNDED AND DESCRIBED AS FOLLOWS: COMMENCING AT THE INTERSECTION OF THE CENTER LINE OF WEBER DRIVE (FORMERLY OLD WILKE ROAD) (SAID CENTER LINE ALSO BEING THE WEST LINE OF THE EAST 3/4 OF THE EAST 1/2 OF SECTION 5 AND 8, TOWNSHIP 41 NORTH, RANGE 11, EAST OF THE THIRD PRINCIPAL MERIDIAN) AND THE NORTH LINE OF FRACTIONAL SECTION 5, TOWNSHIP 41 NORTH, RANGE 11, EAST OF THE THIRD PRINCIPAL MERIDIAN, THENCE SOUTH 00 DEGREES 18 MINUTES 21 SECONDS EAST ALONG THE CENTER LINE OF SAID WEBER DRIVE, 552.0 FEET TO A POINT; THENCE SOUTH 89 DEGREES 55 MINUTES 17 SECONDS EAST, 33.0 FEET TO A POINT ON THE EAST LINE OF WEBER DRIVE AS DEDICATED BY DOCUMENT NUMBER 88155952, SAID POINT BEING THE PLACE OF BEGINNING, THENCE CONTINUING SOUTH 89 DEGREES 55 MINUTES 17 SECONDS EAST, 255.0 FEET; THENCE SOUTH 00 DEGREES 18 MINUTES 21 SECONDS EAST, 199.0 FEET; THENCE NORTH 89 DEGREES 55 MINUTES 17 SECONDS WEST, 45.0 FEET; THENCE NORTH 00 DEGREES 18 MINUTES 21 SECONDS WEST, 115.0 FEET; THENCE NORTH 89 DEGREES 55 MINUTES 17 SECONDS WEST, 102.20 FEET; THENCE NORTH 06 DEGREES 41 MINUTES 00 SECONDS EAST, 221.12 FEET; THENCE SOUTH 00 DEGREES 19 MINUTES 21 SECONDS EAST, 65.00 FEET; THENCE NORTH 89 DEGREES 41 MINUTES 39 SECONDS EAST, 79.09 FEET TO THE WEST LINE OF NEW WILKE ROAD AS DEDICATED BY DOCUMENT NO. 88155952; THENCE SOUTH 00 DEGREES 00 MINUTES 00 SECONDS EAST, ALONG THE WEST LINE OF SAID NEW WILKE ROAD; 590.254 FEET; TO A POINT OF CURVE IN THE WEST LINE OF SAID NEW WILKE ROAD; THENCE SOUTHERLY ALONG A CURVED LINE CONVEX WESTERLY HAVING A RADIUS OF 950.0 FEET AN ARC DISTANCE OF 221.63 FEET (THE CHORD OF SAID ARC BEARS SOUTH 06 DEGREES 41 MINUTES 00 SECONDS EAST, 221.12 FEET); THENCE NORTH 89 DEGREES 55 MINUTES 17 SECONDS WEST, 102.20 FEET; THENCE NORTH 00 DEGREES 18 MINUTES 21 SECONDS WEST, 115.0 FEET; THENCE NORTH 89 DEGREES 55 MINUTES 17 SECONDS WEST, 45.0 FEET; THENCE NORTH 00 DEGREES 18 MINUTES 21 SECONDS WEST, 125.0 FEET; THENCE NORTH 89 DEGREES 55 MINUTES 17 SECONDS WEST, 250.00 FEET; THENCE NORTH 00 DEGREES 18 MINUTES 21 SECONDS WEST, 199.0 FEET; THENCE NORTH 89 DEGREES 55 MINUTES 17 SECONDS WEST, 353.81 FEET TO THE EAST LINE OF SAID WEBER DRIVE; THENCE NORTH 00 DEGREES 18 MINUTES 21 SECONDS WEST ALONG THE EAST LINE OF SAID WEBER DRIVE, 445.95 FEET TO THE POINT OF BEGINNING, ALL IN COOK COUNTY, ILLINOIS.

UNOFFICIAL COPY

SECONDS EAST, 679.67 FEET; THENCE SOUTH 89 DEGREES 41 MINUTES 39 SECONDS WEST 212.99 FEET; THENCE SOUTH 00 DEGREES 18 MINUTES 21 SECONDS EAST, 70.0 FEET; THENCE SOUTH 89 DEGREES 41 MINUTES 39 SECONDS WEST, 82.50 FEET; THENCE SOUTH 00 DEGREES 18 MINUTES 21 SECONDS EAST, 65.0 FEET; THENCE SOUTH 89 DEGREES 41 MINUTES 39 SECONDS WEST, 59.50 FEET TO THE EAST LINE OF SAID WEBER DRIVE; THENCE NORTH 00 DEGREES 18 MINUTES 21 SECONDS WEST, ALONG THE EAST LINE OF SAID WEBER DRIVE, 817.05 FEET, TO THE PLACE OF BEGINNING, ALL IN COOK COUNTY, ILLINOIS.

ALSO: THAT PART OF THE NORTHEAST 1/4 OF SECTION 8, TOWNSHIP 41 NORTH, RANGE 11, EAST OF THE THIRD PRINCIPAL MERIDIAN, BOUNDED AND DESCRIBED AS FOLLOWS: COMMENCING AT THE INTERSECTION OF THE CENTER LINE OF WEBER DRIVE (FORMERLY OLD WILKE ROAD) (SAID CENTER LINE ALSO BEING THE WEST LINE OF THE EAST 3/4 OF THE EAST 1/2 OF SECTION 5 AND 8, TOWNSHIP 41 NORTH, RANGE 11, EAST OF THE THIRD PRINCIPAL MERIDIAN), AND THE NORTH LINE OF FRACATIONAL SECTION 5, TOWNSHIP 41 NORTH, RANGE 11, EAST OF THE THIRD PRINCIPAL MERIDIAN; THENCE SOUTH 00 DEGREES 18 MINUTES 21 SECONDS EAST ALONG THE CENTER LINE OF SAID WEBER DRIVE, 552.0 FEET TO A POINT; THENCE SOUTH 89 DEGREES 55 MINUTES 17 SECONDS EAST, 338.0 FEET TO THE PLACE OF BEGINNING; THENCE CONTINUING SOUTH 89 DEGREES 55 MINUTES 17 SECONDS EAST, 378.94 FEET TO A POINT ON THE WEST LINE OF NEW WILKE ROAD AS DEDICATED BY DOCUMENT NUMBER 88155952; THENCE SOUTH 00 DEGREES 00 MINUTES 00 SECONDS EAST, ALONG THE WEST LINE OF SAID NEW WILKE ROAD, 812.14 FEET; THENCE SOUTH 89 DEGREES 41 MINUTES 39 SECONDS WEST, 79.09 FEET; THENCE NORTH 00 DEGREES 18 MINUTES 21 SECONDS WEST, 65.0 FEET; THENCE SOUTH 89 DEGREES 41 MINUTES 39 SECONDS WEST, 82.50 FEET; THENCE NORTH 00 DEGREES 18 MINUTES 21 SECONDS WEST, 70.00 FEET; THENCE SOUTH 89 DEGREES 41 MINUTES 39 SECONDS WEST, 213.01 FEET; THENCE NORTH 00 DEGREES 18 MINUTES 21 SECONDS WEST, 679.67 FEET TO THE PLACE OF BEGINNING IN COOK COUNTY, ILLINOIS; WHICH SURVEY IS ATTACHED AS EXHIBIT "A" TO THE DECLARATION OF CONDOMINIUM RECORDED NOVEMBER 21, 1996 AS DOCUMENT NUMBER 96889987 AND AS AMENDED FROM TIME TO TIME, TOGETHER WITH ITS UNDIVIDED PERCENTAGE INTEREST IN THE COMMON ELEMENTS.

PARCEL 2: NON-EXCLUSIVE PERPETUAL EASEMENT APPURTINANT TO AND FOR THE BENEFIT OF PARCEL 1, AS CREATED BY THAT CROSS-EASEMENT AGREEMENT DATED SEPTEMBER 10, 1969 AND RECORDED NOVEMBER 26, 1969 AS DOCUMENT NUMBER 21023805 FOR INGRESS, EGRESS, PUBLIC UTILITIES AND SANITARY SEWER AND WATER OVER THE PROPERTY SHADED ON EXHIBIT B TO SAID CROSS-EASEMENT AGREEMENT, IN COOK COUNTY, ILLINOIS.