

UNOFFICIAL COPY



**WARRANTY
DEED**

Doc#: 0416240167
Eugene "Gene" Moore Fee: \$28.00
Cook County Recorder of Deeds
Date: 06/10/2004 09:37 AM Pg: 1 of 3

**TOWNES AT
ASTOR PLACE**

382116

The Grantor, **Astor Place Limited Partnership**, an Illinois limited partnership, by **Kimball Hill, Inc.**, an Illinois corporation, its sole general partner, for and in consideration of the sum of Ten Dollars (\$10.00) and other good and valuable consideration in hand paid, the receipt and sufficiency of which is hereby acknowledged, and pursuant to authority given by the Board of Directors of said corporation, conveys and warrants to: Sang Shin (Single Person) and Kyung-Ban Shin (Married Person), \$411 Grantee(s) not in Tenancy in Common, but in Joint Tenancy, the following described real estate situated in Cook County, Illinois:

SEE LEGAL DESCRIPTION ATTACHED HERETO AS EXHIBIT "A"

3

SUBJECT TO:

- a) Covenants, conditions and restrictions of record, including the Declaration of Covenants, Conditions and Restrictions for the Townes at Astor Place Neighborhood Association and the Astor Place Declaration for Monument and Detention Pond Maintenance and Landscaping;
- b) Current real estate taxes and taxes for subsequent years;
- c) Public, private, drainage, and utility easements of record, including those provided for in the Plat of Subdivision;
- d) Applicable use and occupancy laws, ordinances, and restrictions and zoning, planned unit development and building laws and ordinances;
- e) Acts done or suffered by Grantee; and
- f) Grantee's mortgage.

**COMMONLY KNOWN AS
GRANTEE ADDRESS:**

**445 Prestwick Lane, Lot 18-4
Wheeling, IL 60090**

Real Estate Tax Index Numbers:

- 03-12-300-109
- 03-12-303-001
- 03-12-303-002
- 03-12-303-003
- 03-12-304-001
- 03-12-304-002

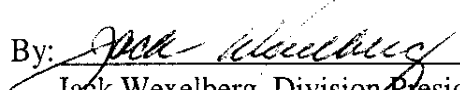
STATE OF ILLINOIS
NORTH LAKE STREET, SUITE 1900
CHICAGO, IL 60602
2004

UNOFFICIAL COPY

In witness whereof, said Grantor has caused its name to be signed on this instrument by its Division Manager, this 28th day of May, 2004

ASTOR PLACE LIMITED PARTNERSHIP, an Illinois limited partnership


By: **Kimball Hill, Inc.**, an Illinois corporation, its sole general partner


By: 
Jack Wexelberg, Division President

STATE OF ILLINOIS)
) SS.
COUNTY OF COOK)

The undersigned, a Notary Public, in and for Cook County, Illinois, hereby certifies that Jack Wexelberg, Division President of said corporation, is personally known to me to be the same person whose name is subscribed to the foregoing instrument, appeared before me this day in person and severally acknowledged that as such officer of said corporation signed and delivered the said instrument, pursuant to authority given by the Board of Directors of said corporation, as his free and voluntary act, and as the free and voluntary act and deed of said corporation, for the uses and purposes therein set forth.

Given under my hand and Official Seal this 28th day of May, 2004




Notary Public

SEND SUBSEQUENT TAX BILLS TO AND RETURN TO:

~~Sang Shin & Kyung Bum Shin~~ 4411
445 Prestwick Lane, Lot 18-4
Wheeling, IL 60090

This instrument was prepared by:

Jaimini Patel
Kimball Hill, Inc.
5999 New Wilke Road
Rolling Meadows, IL 60008

UNOFFICIAL COPY

SCHEDULE A
ALTA Commitment
File No.: 382116

LEGAL DESCRIPTION

That part of Non-Easement Area 18 of Astor Place, being a subdivision of part of the Southwest Quarter of Section 12, Township 42 North, Range 11 East of the Third Principal Meridian, according to the Plat thereof recorded June 7, 2002 as Document No. 0020637731, in Cook County, Illinois described as follows: Commencing at a northeasterly corner of Lot 1 in said Astor Place; thence North $89^{\circ}04'20''$ West, along a northerly line of said Lot, 14.18 feet to a line drawn at a right angle to said northerly line from the northeasterly corner of said Non-Easement Area 18; thence South $00^{\circ}55'40''$ West, at a right angle to said northerly line, 34.72 feet to the northeasterly corner of said Non-Easement Area 18; thence South $31^{\circ}28'37''$ East, along the easterly line of said Non-Easement Area 18, 50.50 feet for a point of beginning; thence continuing South $31^{\circ}28'37''$ East, along said easterly line, 21.00 feet; thence South $58^{\circ}31'23''$ West, at a right angle to said easterly line, 63.00 feet to the westerly line of said Non-Easement Area 18; thence North $31^{\circ}28'37''$ West, along said westerly line, 21.00 feet; thence North $58^{\circ}31'23''$ East, at a right angle to said westerly line, 63.00 feet to the point of beginning, all in Cook County, Illinois and containing 1323 square feet.

Parcel 2: Easement for the benefit of Parcel 1 over common areas as set forth in declaration document 0030130151 recorded January 28, 2003, in Cook County, Illinois.