

UNOFFICIAL COPY

WARRANTY DEED
(Individual to Individual)



Doc#: 0416229154
Eugene "Gene" Moore Fee: \$30.00
Cook County Recorder of Deeds
Date: 06/10/2004 11:37 AM Pg: 1 of 4

GRANTOR,
Bret A. Broaddus, a married man,
of Chicago, Illinois,
for and in consideration of
Ten and no/100 (\$10.00), hereby
CONVEYS and WARRANTS to
Samir Miari and Yosra Miari,
of Cook County, Illinois,
not as Joint Tenants with rights of survivorship, nor as Tenants in Common, but as TENANTS
BY THE ENTIRETY, the following described Real Estate in the County of Cook, State of
Illinois, to wit:

SEE ATTACHED

P.I.N.: 17-10-401-014-1043


Property Address: 195 Harbor Drive, Unit 606, Chicago, Illinois

THIS IS NOT HOMESTEAD PROPERTY

TO HAVE AND TO HOLD said premises as husband and wife, not as Joint Tenants nor
as Tenants in Common, but as TENANTS BY THE ENTIRETY forever.


SUBJECT TO: General taxes not yet due and payable, covenants, conditions and restrictions of
record; building lines and easements, if any, so long as they do not interfere with the current use
and enjoyment of the property.

Dated: March 26, 2004


Bret A. Broaddus (Seal)

STATE OF ILLINOIS, COOK COUNTY SS:

I, Michelle Diney for said County and State, do hereby certify that Bret A. Broaddus, personally known
to me to be the same person whose name is subscribed to the foregoing instrument, appeared before me this day in
person and acknowledged that he signed and delivered the said instrument as his free and voluntary act for the
purposes and therein set forth. Given under my hand and official seal, this 26 day of March, 2004


Michelle Diney
Notary Public

This instrument was prepared by Alan S. Levin
29 S. LaSalle, Suite 300
Chicago, Illinois 60603

MAIL TO:
JOHN C. CLAVO, ESQ.
10277 W. LINCOLN HWY
FRANKFORD IL 60423.

SEND SUBSEQUENT TAX BILLS TO:
Yosra and Samir Miari
195 Harbor Drive, Unit 606
Chicago, Illinois


Box 333

SA 8837092 1077 new case new ads CT

UNOFFICIAL COPY

STATE TAX

STATE OF ILLINOIS



JUN. -4.04

REAL ESTATE TRANSFER TAX
DEPARTMENT OF REVENUE


2030100000 #

REAL ESTATE TRANSFER TAX
0035000
FP 102808

COUNTY TAX

COOK COUNTY

REAL ESTATE TRANSACTION TAX



JUN. -4.04

REVENUE STAMP

000070982 #

REAL ESTATE TRANSFER TAX
0017500
FP 102802

CITY TAX

CITY OF CHICAGO



JUN. -4.04

REAL ESTATE TRANSACTION TAX
DEPARTMENT OF REVENUE

0000773 #

REAL ESTATE TRANSFER TAX
0262500
FP 102805

Property of Cook County, Illinois
 Cook County Clerk's Office

UNOFFICIAL COPY**PARCEL 1:**

UNIT 606 IN THE PARK SHORE CONDOMINIUM AS DELINEATED AND DEFINED ON THE PLAT OF SURVEY OF THE FOLLOWING DESCRIBED PARCEL OF REAL ESTATE:

THAT PART OF THE LANDS LYING EAST OF AND ADJOINING FORT DEARBORN ADDITION TO CHICAGO, BEING THE WHOLE OF THE SOUTHWEST FRACTIONAL 1/4 OF SECTION 10, TOWNSHIP 39 NORTH, RANGE 14 EAST OF THE THIRD PRINCIPAL MERIDIAN, IN COOK COUNTY, ILLINOIS, BOUNDED AND DESCRIBED AS FOLLOWS:

COMMENCING AT THE NORTHEAST CORNER OF PARCEL "A" AS LOCATED AND DEFINED IN THE PLAT OF "LAKE FRONT PLAZA" SUBDIVISION (BEING A SUBDIVISION RECORDED IN THE RECORDER'S OFFICE OF COOK COUNTY, ILLINOIS ON THE 30TH DAY OF APRIL, 1962 AS DOCUMENT NUMBER 18461961) AND RUNNING THENCE NORTH ALONG A NORTHWARD EXTENSION OF THE EAST LINE OF SAID PARCEL "A" (SAID NORTHWARD EXTENSION BEING ALSO THE WEST LINE OF A STRIP OF LAND, 66.00 FEET WIDE, DEDICATED AND CONVEYED TO THE CITY OF CHICAGO FOR PUBLIC UTILITIES BY PLAT OF DEDICATION RECORDED IN SAID RECORDER'S OFFICE ON THE 14TH DAY OF MARCH, 1979 AS DOCUMENT NUMBER 24879730) A DISTANCE OF 176.195 FEET; THENCE EAST ALONG A LINE PERPENDICULAR TO THE LAST DESCRIBED COURSE A DISTANCE OF 235.083 FEET TO THE POINT OF BEGINNING AT THE NORTHWEST CORNER OF THE HEREINAFTER DESCRIBED PARCEL OF LAND; THENCE CONTINUING ALONG THE LAST DESCRIBED PERPENDICULAR LINE A DISTANCE OF 189.959 FEET TO AN INTERSECTION WITH THE WESTERLY LINE OF NORTH LAKE SHORE DRIVE, AS SAID NORTH LAKE SHORE WAS DEDICATED BY INSTRUMENT RECORDED IN SAID RECORDER'S OFFICE ON THE 14TH DAY OF MARCH, 1979 AS DOCUMENT NUMBER 24879733; THENCE SOUTHWARDLY ALONG SAID WEST LINE OF NORTH LAKE SHORE DRIVE, A DISTANCE OF 146.790 FEET; THENCE CONTINUING SOUTHWARDLY ALONG SAID WEST LINE OF NORTH LAKE SHORE DRIVE, SAID WEST LINE BEING HERE AN ARC OF A CIRCLE, CONCAVE WESTERLY AND HAVING A RADIUS OF 2,854.789 FEET, AN ARC DISTANCE OF 85.093 FEET TO THE NORTHEAST CORNER OF BLOCK 2 OF HARBOR POINT UNIT NUMBER 1, A SUBDIVISION RECORDED IN SAID RECORDER'S OFFICE ON THE 13TH DAY OF DECEMBER, 1974 AS DOCUMENT NUMBER 22935649; THENCE WEST ALONG THE NORTH LINE OF SAID BLOCK 2, A DISTANCE OF 169.878 FEET TO AN INTERSECTION WITH A LINE WHICH IS 235.083 FEET EAST OF AND PARALLEL WITH THE NORTHWARD EXTENSION OF THE EAST LINE OF PARCEL "A" IN "LAKE FRONT PLAZA" SUBDIVISION AFORESAID; THENCE NORTH ALONG THE LAST DESCRIBED PARALLEL LINE (SAID PARALLEL LINE BEING PERPENDICULAR TO SAID NORTH LINE OF BLOCK 2 IN HARBOR POINT UNIT NUMBER 1) A DISTANCE OF 231.00 FEET TO THE POINT OF BEGINNING, IN COOK COUNTY, ILLINOIS, WHICH SURVEY IS ATTACHED AS EXHIBIT "A" TO THE DECLARATION OF CONDOMINIUM RECORDED JUNE 27, 1995 AS DOCUMENT 95414356 TOGETHER WITH ITS UNDIVIDED PERCENTAGE INTEREST IN THE COMMON ELEMENTS.

PARCEL 2:

A NON-EXCLUSIVE EASEMENT FOR THE BENEFIT OF PARCEL 1 SOLELY FOR VEHICULAR AND PEDESTRIAN INGRESS AND EGRESS OVER AND ACROSS CERTAIN IMPROVED PORTIONS OF THE EXISTING GARAGE; EXISTING RAMPS AND EXISTING ADJACENT AREAS NOW LOCATED ON THE PURSUANT TO THE TERMS, CONDITIONS AND RESERVATIONS CONTAINED IN THE AMENDED AND RESTATED GRANT OF EASEMENTS DATED AUGUST 29, 1989 AND RECORDED ON SEPTEMBER 1, 1989 AS DOCUMENT 89410952, IN COOK COUNTY, ILLINOIS.

PARCEL 3:

A NON-EXCLUSIVE EASEMENT FOR THE BENEFIT OF PARCEL 1 SOLELY FOR UTILITY PURPOSES AND VEHICULAR AND PEDESTRIAN ACCESS UNDER AND ACROSS THE PROPERTY NORTH OF AND ADJACENT TO THE PPTIES COMMONLY KNOWN AS 175

UNOFFICIAL COPY

AND 195 NORTH HARBOR DRIVE, CHICAGO, ILLINOIS PURSUANT TO THE TERMS, CONDITIONS AND RESERVATIONS CONTAINED IN THE AMENDED AND RESTATED GRANT OF EASEMENTS DATED AUGUST 29, 1989 AND RECORDED ON SEPTEMBER 1, 1989 AS DOCUMENT 89410952, WHICH EASEMENT AREA IS DESCRIBED AS FOLLOWS:

UTILITY, VEHICULAR AND PEDESTRIAN ACCESS EASEMENT

THAT PART OF THE LANDS LYING EAST OF AND ADJOINING FORT DEARBORN ADDITION TO CHICAGO, SAID ADDITION BEING THE WHOLE OF THE SOUTHWEST FRACTIONAL 1/4 OF SECTION 10, TOWNSHIP 39 NORTH, RANGE 14 EAST OF THE THIRD PRINCIPAL MERIDIAN, IN COOK COUNTY, ILLINOIS, WHICH PART OF SAID LANDS BEING A PARCEL COMPRISED OF THE LAND, PROPERTY AND SPACE LYING BELOW AND EXTENDING DOWNWARD FROM A HORIZONTAL PLANE HAVING AN ELEVATION OF 20.00 FEET ABOVE CHICAGO CITY DATUM AND LYING WITHIN THE BOUNDARIES, PROJECTED VERTICALLY, UPWARD AND DOWNWARD FROM THE SURFACE OF THE EARTH OF SAID PARCEL WHICH IS BOUNDED AND DESCRIBED AS FOLLOWS:

COMMENCING AT THE NORTHEAST CORNER OF PARCEL "A" IN THE PLAT OF "LAKE FRONT PLAZA" SUBDIVISION (BEING A SUBDIVISION RECORDED IN THE RECORDER'S OFFICE OF COOK COUNTY, ILLINOIS, ON THE 30TH DAY OF APRIL 1962, IN BOOK 615 OF PLATS AT PAGES 4 TO 9, INCLUSIVE, AS DOCUMENT NO. 18461961), AND RUNNING THENCE NORTH ALONG THE NORTHWARD EXTENSION OF THE EAST LINE OF PARCEL "A", (SAID NORTHWARD EXTENSION BEING ALSO THE WEST LINE OF A STRIP OF LAND, 66.00 FEET WIDE, DEDICATED AND CONVEYED TO THE CITY OF CHICAGO FOR PUBLIC UTILITIES BY PLAT OF DEDICATION RECORDED IN SAID RECORDER'S OFFICE ON THE 14TH DAY OF MARCH, 1979, AS DOCUMENT NO. 24879730), A DISTANCE OF 176.195 FEET; THENCE EASTWARDLY ALONG A LINE PERPENDICULAR TO THE LAST DESCRIBED LINE, A DISTANCE OF 66.00 FEET TO THE POINT OF BEGINNING OF SAID PARCEL OF LAND; THENCE NORTHWARDLY ALONG A LINE WHICH IS 66.00 FEET EAST OF AND PARALLEL WITH SAID NORTHWARD EXTENSION OF THE EAST LINE OF PARCEL "A", A DISTANCE OF 30.00 FEET; THENCE EASTWARD ALONG A LINE PERPENDICULAR TO SAID NORTHWARD EXTENSION OF THE EAST LINE OF PARCEL "A", A DISTANCE OF 322.16 FEET; THENCE SOUTHWARDLY ALONG A LINE PERPENDICULAR TO THE LAST DESCRIBED COURSE A DISTANCE OF 30.00 FEET TO AN INTERSECTION WITH A LINE WHICH IS 231.00 FEET, MEASURED PERPENDICULARLY, NORTH OF AND PARALLEL TO THE NORTH LINE OF BLOCK 2 IN HARBOR POINT UNIT NO. 1, ACCORDING TO THE PLAT THEREOF RECORDED ON DECEMBER 31, 1974 AS DOCUMENT NO. 22935649; THENCE WESTWARDLY ALONG A LINE PERPENDICULAR TO THE LAST DESCRIBED COURSE A DISTANCE OF 322.16 FEET TO THE POINT OF BEGINNING, IN COOK COUNTY, ILLINOIS.

PARCEL 4:

VALET PARKING RIGHT FOR ONE (1) PASSENGER VEHICLE(S) AS CREATED BY AND DESCRIBED IN THE DECLARATION AFORESAID, RECORDED AS DOCUMENT 95414356.