


UNOFFICIAL COPY



PREPARED BY/RETURN TO:

Liberty Funding Services, Inc.
77 East Halsey Road
Parsippany, NJ 07054
Loan Number 0032372971

Doc#: 0417319048
Eugene "Gene" Moore Fee: \$26.50
Cook County Recorder of Deeds
Date: 06/21/2004 09:07 AM Pg: 1 of 2



***CORRECTIVE INSTRUMENT

CORPORATION ASSIGNMENT OF MORTGAGE

FOR VALUE RECEIVED, the undersigned hereby grants, assigns, and transfers to: WELLS FARGO HOME MORTGAGE, INC. 1 HOME CAMPUS DRIVE, DES MOINES, IA 50328 all beneficial interest under that certain Mortgage Dated: **August 4, 2003** Executed by: **Bonny Dail** Mortgagor, to: **LIBERTY FUNDING SERVICES, INC.**, Mortgagee, and recorded as Document No. 0323702059 on August 25, 2003, in the Official Records in the County Recorders Office of Cook County, Illinois, describing land therein as:


SEE LEGAL DESCRIPTION ATTACHED HERETO AND MADE A PART HEREOF.

Property Address: 21202 Main Street, Matteson, IL 60443
PIN: 31-23-312-016-0000

***The sole purpose of re-recording this instrument is to modify the following, which was incorrectly stated in the original: and recorded as Document No. 0323702059 on August 25, 2003, in the Official Records in the County Recorders Office of Cook County, Illinois

Together with the note therein described or referred to, the money due and to become due thereon with interest and all rights accrued or to accrue under said Mortgage.

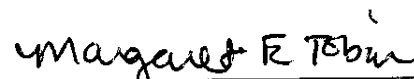
LIBERTY FUNDING SERVICES, INC.

By 
Henry A. Delgado, Vice-President

State of New Jersey County of Morris

The foregoing instrument was acknowledged before me this August 4, 2003, by Henry A. Delgado, Vice-President of LIBERTY FUNDING SERVICES, INC. a State of New Jersey corporation, on behalf of the corporation.

MARGARET ELLEN TOBIN
NOTARY PUBLIC OF NEW JERSEY
My Commission Expires Nov. 4, 2007


Notary Public

SCY
PA
S-V
M-V
M.H

UNOFFICIAL COPY

SCHEDULE A

LOT 50 IN JOSEPH W. O'CONNOR'S LINCOLN HIGHWAY ADDITION TO MATTESON, A SUBDIVISION IN THE NORTHEAST 1/4 OF THE SOUTHWEST 1/4 OF SECTION 23, TOWNSHIP 35 NORTH, RANGE 13, EAST OF THE THIRD PRINCIPAL MERIDIAN, (BEING PART OF LOTS 19 AND 20 IN THE DIVISION OF PARTS OF SAID SECTION 23), IN COOK COUNTY, ILLINOIS, PLAT, ACCORDING TO THE PLAT THEREOF REGISTERED IN THE REGISTRAR'S OFFICE ON JANUARY 19, 1950, AS DOCUMENT NUMBER 1278890, IN COOK COUNTY, ILLINOIS.

PIN: 31-23-312-016-0000

Property of Cook County Clerk's Office