

UNOFFICIAL COPY



Doc#: 0417516186
Eugene "Gene" Moore Fee: \$28.50
Cook County Recorder of Deeds
Date: 06/23/2004 11:29 AM Pg: 1 of 3

Prepared by and after recording mail to:

Stewart Mortgage Information
Attn. Sherry Doza
P.O. Box 540817
Houston, Texas 77254-0817
Tel. (800) 795-5263



Illinois

County of Cook

ID: 920

Loan #: 521226037

Index: 10990

JobNumber: 141_2401


RELEASE OF MORTGAGE

KNOWN ALL MEN BY THESE PRESENTS that MidAmerica Bank, fsb holder of a certain mortgage, whose parties, dates and recording information are below, does hereby acknowledge that it has received full payment and satisfaction of the same, and in consideration thereof, does hereby cancel and discharge said mortgage.

Original Mortgagor: STANISLAW BABIARZ AND LUCYNA BABIARZ
Property Address: 6951 N. IONIA AVE. , CHICAGO, IL 60646
Doc. / Inst. No: 0312501142
PIN: 10-32-206-030-0000
Legal: See Exhibit "A"

IN WITNESS WHEREOF, MidAmerica Bank, fsb , has caused these presents to be executed in its corporate name and seal by its authorized officers this 8th day of June 2004 A.D. .

MidAmerica Bank, fsb


Ann Oje, Vice President



* 5 2 1 2 2 6 0 3 7 *

34
3/29
1/5
my



UNOFFICIAL COPY

STATE OF ILLINOIS
COUNTY OF WILL

On this 8th day of June 2004 A.D. , before me, a Notary Public, appeared Ann Oie to me personally known, who being by me duly sworn, did say that (s)he is the Vice President of MidAmerica Bank, fsb , and that said instrument was signed on behalf of said corporation by authority of its Board of Directors, and said Ann Oie acknowledged said instrument to be the free act and deed of said corporation.

IN WITNESS WHEREOF, I have hereunto set my hand and affixed my official seal the day and year first above written.

This instrument was prepared by:
Sherry Doza
Stewart Mortgage Information
3910 Kirby Drive, Suite 300
Houston, Texas 77098



* 5 2 1 2 2 6 0 3 7 *

UNOFFICIAL COPY

EXHIBIT 'A'

JOB #: 141_2401
LOAN # 521226037
INDEX # 10990

LOT 57 IN ELMORE'S WILDWOOD, BEING A SUBDIVISION OF THAT PART OF THE NORTHERLY 80 ACRES OF THE NORTHEASTERLY 1/2 OF CALDWELLS RESERVATION IN TOWNSHIPS 40 AND 41 NORTH, RANGE 13, EAST OF THE THIRD PRINCIPAL MERIDIAN, WHICH LIES WEST OF THE RIGHT OF WAY OF THE CHICAGO MILWAUKEE AND ST. PAUL RAILROAD COMPANY, IN COOK COUNTY, ILLINOIS.

Property of Cook County Clerk's Office