

UNOFFICIAL COPY

LOAN NO.: 41221612183445
PIF DATE: 04/12/2004
ILLINOIS
RELEASE DEED
Prepared by: LEONILO CRUZ



Doc#: 0418032111
Eugene "Gene" Moore Fee: \$26.50
Cook County Recorder of Deeds
Date: 06/28/2004 03:41 PM Pg: 1 of 2

Record and Return to:
Household Finance Corporation
577 Lamont Road
P.O. Box 8635
Elmhurst, IL 60126

KNOW ALL MEN BY THESE PRESENTS
That HOUSEHOLD FINANCE CORPORATION III, a Corporation of the United States

Does hereby certify and acknowledge satisfaction in full of the debt secured by the following described and recorded real estate mortgage, and the same is hereby released:

Name or Mortgagor:
GEORGE KOLERICH

Name of Mortgagee:
HOUSEHOLD FINANCE CORPORATION III

The mortgage is recorded with the Register of Titles/Recorder of Deeds for COOK County, Illinois.

Document No. 0403617004, Volume NA, Page NA, Mortgage Date 01/21/2004, Recorded Date 02/05/2004


Address of Property: 5735 S MCVICKER AVENUE
CHICAGO, IL 60638

Legal Description of Property: SEE ATTACHED EXHIBIT 'A'

Tax ID No.: 19-17-123-008

Dated: June 15, 2004


HOUSEHOLD FINANCE CORPORATION III

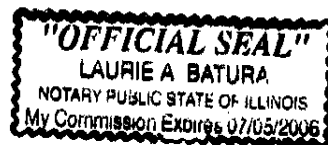

LEONILO CRUZ, VICE PRESIDENT

State of Illinois
County of Dupage

On June 15, 2004, before me, the undersigned, a Notary Public in and for said State, personally appeared, LEONILO CRUZ personally known to me or proven to me on the basis of satisfactory evidence to be the VICE PRESIDENT of HOUSEHOLD FINANCE CORPORATION III, a United States corporation, executed the within instrument pursuant to its bylaws or a resolution of its Board of Directors.

In witness whereof, I have hereunto set my hand and affixed my notarial seal this June 15, 2004.


Notary Public/Commission Expires: 7-5-2006



SY
PJ
MY
SN
OM

UNOFFICIAL COPY

EXHIBIT A (PAGE 1)

THE FOLLOWING DESCRIBED REAL ESTATE SITUATED IN THE COUNTY OF COOK IN THE STATE OF ILLINOIS, TO WIT: THE SOUTH 1/2 OF LOT 29 IN BLOCK 36 IN GARFIELD RIDGE FIRST ADDITION BEING A SUBDIVISION OF THAT PART OF THE EAST 1/2 OF THE WEST 1/2 OF SECTION 17, TOWNSHIP 36 NORTH, RANGE 13 EAST OF THE THIRD PRINCIPAL MERIDIAN, IN COOK COUNTY, ILLINOIS. TAX MAP OR PARCEL ID NO.: 19-17- 23-008.

Property of Cook County Clerk's Office