

UNOFFICIAL COPY

Recording Requested By:
Discover Bank

When Recorded Return To:

HARIKUMAR PILLAI
450 PLUM CREEK DRIVE UNIT
WHEELING, IL 600906387



Doc#: 0418332125
Eugene "Gene" Moore Fee: \$28.50
Cook County Recorder of Deeds
Date: 07/01/2004 03:43 PM Pg: 1 of 2



SATISFACTION

Discover Bank #: 9402709801411 "PILLAI" ID/ COOK, IL

FOR THE PROTECTION OF THE OWNER, THIS RELEASE SHALL BE FILED WITH THE RECORDER OR THE REGISTRAR OF TITLES IN WHOSE OFFICE THE MORTGAGE OR DEED OF TRUST WAS FILED.

KNOW ALL MEN BY THESE PRESENTS that DISCOVER BANK holder of a certain mortgage, whose parties, dates and recording information are below, does hereby acknowledge that it has received full payment and satisfaction of the same, and in consideration thereof, does hereby cancel and discharge said mortgage.

Original Mortgagor: HARIKUMAR PILLAI ANITHA PILLAI HARIKUMAR PILLAI AND ANITHA PILLAI, HUSBAND AND WIFE, AS TENANTS BY THE ENTIRETY

Original Mortgagee: DISCOVER BANK

Dated: 08/06/2003 and Recorded 10/14/2003 as Instrument No. 0328722086 in the County of COOK State of ILLINOIS

Legal:

ALL THAT PARCEL OF LAND IN CITY OF WHEELING, COOK COUNTY, STATE OF ILLINOIS, AS MORE FULLY DESCRIBED IN DEED DOC # 0001014769, ID# 03 12 300 063 1120, BEING KNOWN AND DESIGNATED AS PARCEL 1: UNIT NO. 512-3 IN THE PLUM CREEK CONDOMINIUM AS DELINEATED ON A SURVEY OF THE FOLLOWING DESCRIBED REAL ESTATE: PART OF LOT 2 IN HENRY GRANDT AND OTHERS SUBDIVISION OF THE PART OF THE SOUTH 1420.62 FEET OF SECTION 12, WEST OF THE CENTER OF MILWAUKEE AVENUE AND A PART OF THE NORTH 1/2 OF SECTION 13, TOWNSHIP 42 NORTH, RANGE 11 EAST OF THE THIRD PRINCIPAL MERIDIAN, ACCORDING TO THE PLAT OF SAID SUBDIVISION FILED IN THE REGISTRAR'S OFFICE OF COOK COUNTY, ILLINOIS, ON JANUARY 29, 1923 AS DOCUMENT 172867, WHICH SURVEY IS ATTACHED AS EXHIBIT 'C' TO THE DECLARATION OF CONDOMINIUM FILED AS DOCUMENT LR 3033165, AS AMENDED FROM TIME TO TIME, TOGETHER WITH ITS UNDIVIDED PERCENTAGE INTEREST IN COMMON ELEMENTS, IN COOK COUNTY, ILLINOIS. PARCEL 2: EASEMENT FOR INGRESS AND EGRESS APPURTENANT TO AND FOR THE BENEFIT OF PARCEL 1 AS SET FORTH IN THE DECLARATION OF EASEMENTS FILED AS DOCUMENT LR 3033164 AND CREATED BY DEED FROM NORTH WEST NATIONAL BANK, A NATIONAL BANKING ASSOCIATION, AS TRUSTEE UNDER TRUST AGREEMENT DATED JULY 14, 1972 AND KNOWN AS TRUST NUMBER 1535 TO JERRY COUNTS AND CYNTHIA L COUNTS, HIS WIFE AND FILED AS DOCUMENT LR 3092652, IN COOK COUNTY, ILLINOIS. BY FEE SIMPLE DEED FROM MARIO F. GALVANI AS SET FORTH IN DOC # 0001014769 DATED 12/20/2000 AND RECORDED 12/28/2000, COOK COUNTY RECORDS, STATE OF ILLINOIS.

Property Address: #03-12-300-063-1120 450 PLUM CREEK DRIVE UNIT 512 WHEELING, IL 60090-6387

BLK-20040603-0067 ILCOOK COOK IL BAT: 9339 KXILSOM1


99
P2
M1

UNOFFICIAL COPY

Page 2 Satisfaction

IN WITNESS WHEREOF, the undersigned, by the officer duly authorized, has duly executed the foregoing instrument.

DISCOVER BANK
On June 03, 2004


By: 

DEBORAH S. RICHARDS, VICE
PRESIDENT


STATE OF South Dakota
COUNTY OF Minnehaha

On June 03, 2004, before me, BONNIE J. JOHANNSEN, a Notary Public in and for Minnehaha County, in the State of South Dakota, do hereby certify that Deborah S. Richards, Vice President, who is/are signed to the foregoing document and who is/are known to me, acknowledged before me on this day, that being informed of the contents of said instrument, he/she/they as such officer(s) and with full authority, executed the same voluntarily for and as the act of said corporation, on the day the same bears date.

WITNESS my hand and official seal,


BONNIE J. JOHANNSEN

Notary Expires: 11/16/2004



(This area for notarial seal)

Prepared By: Lee Pfaff, DB, 4909 East 26th Street, Sioux Falls, SD 57110, 605/371-5917
BLK-20040603-0067 ILCOOK COOK IL BAT: 9339/9402709801411 KXILSOM1

Cook County Clerk's Office