

UNOFFICIAL COPY

Recording Requested By:
FIFTH THIRD BANK

When Recorded Return To:
JERI MICKENS
FIFTH THIRD BANK
38 FOUNTAIN SQUARE PLAZA
MD# D09016
CINCINNATI, OH 45273



Doc#: 0419713075
Eugene "Gene" Moore Fee: \$28.50
Cook County Recorder of Deeds
Date: 07/15/2004 11:25 AM Pg: 1 of 3



SATISFACTION

FIFTH THIRD BANK #:0123010202787354 "TYSZKA" Lender ID:0030901/208365656 Cook, Illinois PIF: 06/10/2004
MERS #: 100014270000162587 VRL #: 1-888-679-6377

FOR THE PROTECTION OF THE OWNER, THIS RELEASE SHALL BE FILED WITH THE RECORDER OR THE REGISTRAR OF TITLES IN WHOSE OFFICE THE MORTGAGE OR DEED OF TRUST WAS FILED.
KNOW ALL MEN BY THESE PRESENTS that MORTGAGE ELECTRONIC REGISTRATION SYSTEM, INC. holder of a certain mortgage, made and executed by HERITAGE BANK, originally to MORTGAGE ELECTRONIC REGISTRATION SYSTEM, INC., in the County of Cook, and the State of Illinois, Dated: 04/22/1996 Recorded: 05/06/1996 as Instrument No.: 96358053, does hereby acknowledge that it has received full payment and satisfaction of the same, and in consideration thereof, does hereby cancel and discharge said mortgage.

Legal: See Exhibit "A" Attached Hereto And By This Reference made A Part Hereof


Assessor's/Tax ID No. 28-31-223-015.

Property Address: 17849S 64TH CT, TINLEY PARK, IL 60477

IN WITNESS WHEREOF, the undersigned, by the officer duly authorized, has duly executed the foregoing instrument.

MORTGAGE ELECTRONIC REGISTRATION SYSTEM, INC.

On June 23rd, 2004

By: 
TODD REESE, Operations Manager

SY
P
S.N
m
6.11

UNOFFICIAL COPY

Property of Cook County Clerk's Office

THE NORTH 8.56 FEET OF LOT 30; ALL OF LOT 31, AND LOT 32 (EXCEPT THE NORTH 1.484 FEET THEREOF), ALL IN BLOCK 8 IN WHITNEY AND BISHOP'S ADDITION TO TINLEY PARK (A PLAT OF THE SOUTH EAST 1/4 OF THE NORTHEAST 1/4 OF SECTION 31, TOWNSHIP 36 NORTH, RANGE 13 EAST OF THE THIRD PRINCIPAL MERIDIAN, RECORDED DECEMBER 26, 1890 AS DOCUMENT 1,393,683, IN COOK COUNTY, ILLINOIS. PARCEL 2: THAT PART OF THE WEST 1/2 OF THE HERETOFORE 14-FOOT WIDE NORTH AND SOUTH PUBLIC ALLEY AS HERETOFORE DEDICATED IN BLOCK 8 IN THE AFORESAID SUBDIVISION, LYING SOUTH OF THE EASTERLY PROLONGATION OF THE SOUTH LINE OF THE NORTH 1.484 FEET OF SAID LOT 32 AND LYING NORTH OF THE EASTERLY PROLONGATION OF THE SOUTH LINE OF THE NORTH 8.56 FEET OF SAID LOT 30, ALL IN COOK COUNTY, ILLINOIS.

7354


UNOFFICIAL COPY


SATISFACTION Page 2 of 2

STATE OF Ohio
COUNTY OF Hamilton

On June 23rd, 2004, before me, VOLDIA I. SALAZAR-RIVERA, a Notary Public in and for Hamilton in the State of Ohio, personally appeared TODD REESE, Operations Manager, personally known to me (or proved to me on the basis of satisfactory evidence) to be the person(s) whose name(s) is/are subscribed to the within instrument and acknowledged to me that he/she/they executed the same in his/her/their authorized capacity, and that by his/her/their signature on the instrument the person(s), or the entity upon behalf of which the person(s) acted, executed the instrument.

WITNESS my hand and official seal,


VOLDIA I. SALAZAR-RIVERA
Notary Expires: 09/18/2008



Prepared By: Sherri Hicks, FIFTH THIRD BANK 925 FREEMAN AVENUE, CINCINNATI, OH 45203 513-358-7722

Property of Cook County Clerk's Office