

UNOFFICIAL COPY

1325476 1/3

WARRANTY DEED



Doc#: 0420817111
Eugene "Gene" Moore Fee: \$26.00
Cook County Recorder of Deeds
Date: 07/26/2004 11:32 AM Pg: 1 of 2

MAIL TO:
MORTON J. RUBIN
3100 DUNDEE ROAD, STE. 402
NORTHBROOK, Illinois 60062

NAME & ADDRESS OF TAXPAYER:
JACK WOJSIAT
1267 W. BEDFORD DRIVE
PALATINE, Illinois 60067

Delaware

GRANTOR(S), PAUL N. MOSIER and LILLIAN Y. MOSIER, his wife of PALATINE, in the County of COOK, in the State of Illinois, for and in consideration of Ten Dollars (\$10.00) and other good and valuable consideration in hand paid, CONVEY(S) and WARRANT(S) to the GRANTEE(S), DANUTA WOJSIAT, of 9 DOLALIARO, SCHAUMBURG, in the County of COOK, in the State of Illinois, ~~not as TENANTS IN COMMON and not as JOINT TENANTS, but as TENANTS BY THE ENTIRETY,~~ the following described real estate:
MARRIED TO JACEK A. WOJDASZEWICZ

See Legal Description Attached


Permanent Index No:
02-21-310-018
Property Address: 1267 W. BEDFORD DRIVE, PALATINE, Illinois 60067

SUBJECT TO: (1) General real estate taxes for the year 2003 and subsequent years. (2) Covenants, conditions and restrictions of record. → hereby releasing and waiving all rights under and by virtue of the Homestead Exemption Laws of the State of Illinois. To HAVE AND TO HOLD said premises FOREVER.

DATED this 30th day of June, 2004.

Paul N. Mosier
PAUL N. MOSIER

Lillian Y. Mosier
LILLIAN Y. MOSIER



) The foregoing instrument was acknowledged
) before me this June 30 2004 by
PAUL N. MOSIER and LILLIAN Y. MOSIER, his
wife

Raymond F. Polach Notary Public

COUNTY - ILLINOIS TRANSFER STAMPS
Exempt Under Provision of
Paragraph _____ Section 4,
Real Estate Transfer Act
Date: _____

Prepared By:
Raymond F. Polach
1111 Plaza Drive
Schaumburg, Illinois 60173



Signature: _____

INC
ATE

UNOFFICIAL COPY

Legal Description:

LOT 180 IN WHYTECLIFF AT PALATINE, BEING A SUBDIVISION TO NORTHWEST 1/4 OF THE SOUTH EAST 1/4 AND THE NORTHEAST 1/4 OF THE SOUTHWEST 1/4 OF SECTION 21, TOWNSHIP 42 NORTH, RANGE 10 EAST OF THE THIRD PRINCIPAL MERIDIAN, IN COOK COUNTY, ILLINOIS.

<p>STATE TAX</p> <p>STATE OF ILLINOIS</p>  <p>JUL. 15.04</p> <p>REAL ESTATE TRANSFER TAX DEPARTMENT OF REVENUE</p>	<p># 0800057934</p> <p>REAL ESTATE TRANSFER TAX</p> <p>00455.00</p> <p>FP326652</p>	<p>COOK COUNTY REAL ESTATE TRANSACTION TAX</p> <p>COUNTY TAX</p>  <p>JUL. 15.04</p> <p>REVENUE STAMP</p>	<p># 0000005963</p> <p>REAL ESTATE TRANSFER TAX</p> <p>00227.50</p> <p>FP326665</p>
--	---	--	---

Property of Cook County Clerk's Office