


454288 UNOFFICIAL COPY

WARRANTY DEED
TENANCY BY THE ENTIRETY
GRANTOR(S) :

DARIUSZ WOJCIECHOWSKI, A
SINGLE MAN NEVER MARRIED



Doc#: 0421841181
Eugene "Gene" Moore Fee: \$26.00
Cook County Recorder of Deeds
Date: 08/05/2004 11:44 AM Pg: 1 of 2


HERITAGE TITLE COMPANY

OF THE COUNTY OF COOK AND
THE STATE OF ILLINOIS

=====FOR RECORDER'S USE=====

for and in consideration of Ten Dollars (\$10.00) and other good and
valuable consideration in hand paid, CONVEY(S) and WARRANT(S) to:

MARK VAZQUEZ AND PROVIDENCIA VAZQUEZ, Husband and
wife as Tenants by the Entirety.



the following described real estate, to wit:

EXHIBIT "A" ATTACHED HERETO AND INCORPORATED HEREIN BY REFERENCE

P.I.N. : 09-20-117-007-000
Known as : 1111 WEBSTER LANE, DES PLAINES, ILLINOIS 60016

2

hereby releasing and waiving all rights under and by virtue of the
Homestead Exemption Laws of the State of Illinois. TO HAVE AND TO HOLD
said premises forever.

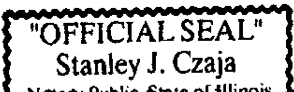
DATED : July 30th 2004

[Signature]
DARIUSZ WOJCIECHOWSKI

STATE OF ILLINOIS, COUNTY OF ^{Des Plaines} COOK) SS:

I, the undersigned, a NOTARY PUBLIC in and for the said County, in
the State aforesaid, DO HEREBY CERTIFY that
DARIUSZ WOJCIECHOWSKI, A SINGLE MAN NEVER MARRIED

personally known to me to be the same person(s) whose name(s) is/are
subscribed to the foregoing instrument, appeared before me this day in
person and acknowledged that he/she/they signed, sealed and delivered
the said instrument as his/her/their free and voluntary act, for the
uses and purposes therein set forth. GIVEN UNDER MY HAND AND OFFICIAL
SEAL, this 30th day of July, 2004.



[Signature]

Notary Public

Prepared by Notary Public, State of Illinois, Stanley J. Czaja, Attorney at Law, 6121 N. Northwest Highway,
Chicago, Illinois 60631
My Commission Expires 04/25/2007

MAIL TO: SPINA, MCGUIRE & OKAL
2610 W. NORTH AVENUE
ELMWOOD PARK, IL 60707

Send subsequent Tax Bills to:

UNOFFICIAL COPY

Exhibit A

H-54286

LOT 27 IN BLOCK 5 IN SUNSET GARDENS BEING W.L. PLEW AND COMPANY'S SUBDIVISION OF THE EAST 503 FEET MEASURED AT RIGHT ANGLES TO THE EAST LINE OF THE WEST 1/2 OF THE NORTHWEST 1/4 OF SECTION 20, TOWNSHIP 41 NORTH, RANGE 12, EAST OF THE THIRD PRINCIPAL MERIDIAN, IN COOK COUNTY, ILLINOIS.

P.I.N 09-20-117-007-0000

C/K/A 1111 WEBSTER LANE, DES PLAINES, ILLINOIS 60016-6346

STATE TAX

STATE OF ILLINOIS

AUG -3.04

REAL ESTATE TRANSFER TAX
DEPARTMENT OF REVENUE

0000007602

REAL ESTATE TRANSFER TAX

00327.00

FP 326660

REVENUE STAMP

COOK COUNTY TAX

AUG -3.04

REAL ESTATE TRANSACTION TAX

COOK COUNTY

0000136295

REAL ESTATE TRANSFER TAX

0016350

FP 326670