

# UNOFFICIAL COPY



0421817098

Doc#: 0421817098  
Eugene "Gene" Moore Fee: \$26.50  
Cook County Recorder of Deeds  
Date: 08/05/2004 07:55 AM Pg: 1 of 2

RELEASE

PIN NUMBER: 17-21-435-008

LOAN NUMBER: 0106605603

THE UNDERSIGNED CERTIFIES THAT IT IS THE PRESENT OWNER AND HOLDER OF A MORTGAGE EXECUTED BY LORI HOLTON NASH AND HILLARY D. NASH

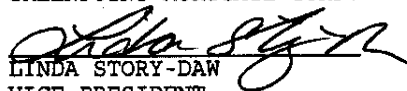
TO GREENPOINT MORTGAGE FUNDING, INC. BEARING THE DATE 7-15-02 AND RECORDED IN THE RECORDER OR REGISTRAR OF TITLES IN COOK COUNTY, IN THE STATE OF ILLINOIS IN BOOK , AT PAGE AS DOCUMENT NUMBER 0020793638 AND FURTHER ASSIGNED TO IN BOOK , AT PAGE AS DOCUMENT NUMBER .

THE ABOVE DESCRIBED MORTGAGE IS, WITH THE NOTE ACCOMPANYING IT, FULLY PAID, SATISFIED AND DISCHARGED. THE RECORDER OF SAID COUNTY IS AUTHORIZED TO ENTER THIS SATISFACTION/DISCHARGE OF RECORD.

PIF DATE: 6-24-04

PROPERTY ADDRESS:  
1910 S LEE PARKWAY  
CHICAGO IL 60616

GREENPOINT MORTGAGE FUNDING, INC.  
SUCCESSOR IN INTEREST TO  
GREENPOINT MORTGAGE CORP.

  
LINDA STORY-DAW  
VICE PRESIDENT

  
PATRICIA D. MCCART  
VICE PRESIDENT

STATE OF GEORGIA  
COUNTY OF MUSCOGEE



I SYLVIA MCCOY, NOTARY PUBLIC IN AND FOR SAID COUNTY IN THE STATE AFORESAID, DO HEREBY CERTIFY THAT LINDA STORY-DAW AND PATRICIA D. MCCART, PERSONALLY KNOWN TO ME TO BE THE SAME PERSONS WHOSE NAMES SUBSCRIBED TO THE FOREGOING INSTRUMENT APPEARED BEFORE ME THIS DAY IN PERSON AND ACKNOWLEDGED THAT THEY SIGNED, SEALED AND DELIVERED THE SAID INSTRUMENT AS THEIR FREE AND VOLUNTARY ACT, FOR THE USES AND PURPOSES THEREIN SET FORTH.

GIVEN UNDER MY HAND AND OFFICIAL SEAL JULY 17, 2004

  
SYLVIA MCCOY  
NOTARY PUBLIC  
MY COMMISSION EXPIRES: MARCH 25, 2007

AFTER RECORDING RETURN TO:  
LORI HOLTON NASH  
1910 S. LEE PARKWAY  
CHICAGO, IL 60616

PREPARED BY: Edmae Cline  
DS120/ENC-020211



g-y  
p-2  
5-14  
MAY

**UNOFFICIAL COPY**

**Property Address:** 1910 S LEE PARKWAY,  
CHICAGO IL 60616

**Legal Description:**

LOT 8 IN SANTA FE GARDEN III BEING A RESUBDIVISION OF PART OF BLOCKS 21, 24, 25, 41 AND THE VACATED STREETS AND ALLEYS LYING WITHIN AND ADJOINING SAID BLOCKS, IN CANAL TRUSTEES NEW SUBDIVISION OF BLOCKS IN THE EAST FRACTION OF THE SOUTHEAST FRACTIONAL 1/4 OF SECTION 21, ALL IN TOWNSHIP 39 NORTH, RANGE 14, EAST OF THE THIRD PRINCIPAL MERIDIAN, IN COOK COUNTY, ILLINOIS.

**Permanent Index No.:** 17-21-435-008