

UNOFFICIAL COPY



Doc#: 0422318044  
Eugene "Gene" Moore Fee: \$26.50  
Cook County Recorder of Deeds  
Date: 08/10/2004 09:51 AM Pg: 1 of 2

LOAN NO.: 41221600328662  
PIF DATE: 07/21/2004  
ILLINOIS  
RELEASE DEED  
Prepared by: Iris Sheena Hawkins

Record and Return to:  
Household Finance Corporation  
577 Lamont Road  
P.O. Box 8635  
Elmhurst, IL 60126

KNOW ALL MEN BY THESE PRESENTS  
That HOUSEHOLD FINANCE CORPORATION III, a Corporation of the United States

Does hereby certify and acknowledge satisfaction in full of the debt secured by the following  
described and recorded real estate mortgage, and the same is hereby released:

Name or Mortgagor:

STEVEN P SANDT

BONNIE M SANDT

Name of Mortgagee:

HOUSEHOLD FINANCE CORPORATION III

The mortgage is recorded with the Register of Titles/Recorder of Deeds for COOK County,  
Illinois.

Document No. 0010271390, Volume 1320, Page 0003, Mortgage Date 04/02/2001, Recorded Date  
04/05/2001

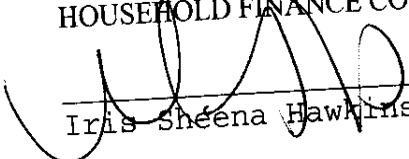
Address of Property: 4909 W 157TH ST  
OAK FOREST, IL 60452

Legal Description of Property: SEE ATTACHED EXHIBIT A

Tax ID No.: 28-16-410-041

Dated: July 21, 2004

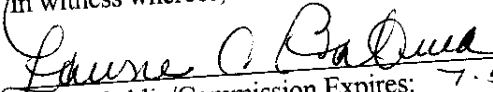
HOUSEHOLD FINANCE CORPORATION III

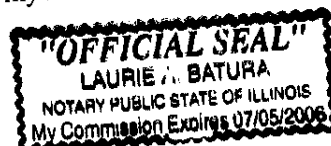
  
Iris Sheena Hawkins, VICE PRESIDENT

State of Illinois  
County of Dupage

On July 21, 2004, before me, the undersigned, a Notary Public in and for said State, personally  
appeared, Iris Sheena Hawkins personally known to me or proven to me on the basis of  
satisfactory evidence to be the VICE PRESIDENT of HOUSEHOLD FINANCE CORPORATION  
III, a United States corporation, executed the within instrument pursuant to its bylaws or a resolution  
of its Board of Directors.

In witness whereof, I have hereunto set my hand and affixed my notarial seal this July 21, 2004.

  
Notary Public/Commission Expires: 7.5.2006



# UNOFFICIAL COPY

## EXHIBIT A

THE FOLLOWING DESCRIBED REAL ESTATE SITUATED IN THE COUNTY OF COOK, IN THE STATE OF ILLINOIS, TO WIT:

THE EAST 130 FEET (EXCEPT THE EAST 60 FEET THEREOF) OF LOT 10 IN ARTHUR T. MCINTOSH AND COMPANY'S FOREST RIDGE FARMS, BEING A SUBDIVISION OF THE WEST 1/2 OF THE SOUTHEAST 1/4, ALSO THAT PART OF THE SOUTH EAST 1/4 OF THE SOUTH EAST 1/4, LYING NORTHERLY OF THE NORTHWESTERLY RIGHT OF WAY LINE OF THE CHICAGO, ROCK ISLAND AND PACIFIC RAILROAD, OF SECTION 16, TOWNSHIP 36 NORTH, RANGE 13 EAST OF THE THIRD PRINCIPAL MERIDIAN, IN COOK COUNTY, ILLINOIS.

TAX MAP OR PARCEL ID NO.: 28-16-410-041

Property of Cook County Clerk's Office