

UNOFFICIAL COPY

Legal Description:

RIDER:

UNIT NUMBER 19 "F" AS DELINEATED ON SURVEY OF THE FOLLOWING DESCRIBED PARCEL OF REAL ESTATE (HEREINAFTER REFERRED TO AS DEVELOPMENT PARCEL):


LOTS 1, 2 AND 3 AND THE NORTH 25 FEET OF LOT 4 (EXCEPT THE WEST 14 FEET OF SAID LOTS) IN BLOCK 21; ALSO ALL THAT LAND LYING EAST OF AND ADJOINING SAID LOTS 1, 2 AND 3 AND THE NORTH 25 FEET OF LOT 4 AND LYING WESTERLY OF THE WEST BOUNDARY LINE OF LINCOLN PARK AS SHOWN ON THE PLAT BY THE COMMISSIONERS OF LINCOLN PARK AS FILED FOR RECORD IN THE RECORDER OF DEEDS OF COOK COUNTY, ILLINOIS ON JULY 16, 1931 AS DOCUMENT 10938895, ALL IN COCHRAN'S SECOND ADDITION TO EDGEWATER BEING A SUBDIVISION IN THE EAST FRACTIONAL HALF OF SECTION 5, TOWNSHIP 40 NORTH, RANGE 14 EAST OF THE THIRD PRINCIPAL MERIDIAN, WHICH SURVEY IS ATTACHED AS EXHIBIT "A" TO THE DECLARATION MADE BY LASALLE NATIONAL BANK, AS TRUSTEE UNDER TRUST NUMBER 33662 RECORDED IN THE OFFICE OF THE RECORDER OF COOK COUNTY, ILLINOIS, AS DOCUMENT 19967972; TOGETHER WITH AN UNDIVIDED 3593 PERCENT INTEREST IS SAID DEVELOPMENT PARCEL (EXCEPTING FROM SAID DEVELOPMENT PARCEL ALL THE PROPERTY AND SPACE COMPRISING ALL THE UNITS THEREOF AS DEFINED AND SET FORTH IN SAID DECLARATION AND SURVEY IN COOK COUNTY, ILLINOIS.

COMMONLY KNOWN AS: 5855 NORTH SHERIDAN ROAD #19F AND PS 44, CHICAGO, IL 60660

PERMANENT INDEX NO. 14-05-403-021-1152

STATE TAX

STATE OF ILLINOIS



AUG.-9.04

REAL ESTATE TRANSFER TAX
DEPARTMENT OF REVENUE


0000058828

REAL ESTATE TRANSFER TAX
0017900
FP326652

COUNTY TAX

COOK COUNTY

REAL ESTATE TRANSACTION TAX



AUG.-9.04


REVENUE STAMP

0000006834

REAL ESTATE TRANSFER TAX
0008950
FP326665

CITY TAX

CITY OF CHICAGO



AUG.-9.04


REAL ESTATE TRANSACTION TAX
DEPARTMENT OF REVENUE

0000007695

REAL ESTATE TRANSFER TAX
0090000
FP326650

CITY TAX

CITY OF CHICAGO



AUG.-9.04

REAL ESTATE TRANSACTION TAX
DEPARTMENT OF REVENUE

0000007696

REAL ESTATE TRANSFER TAX
0044250
FP326650