

UNOFFICIAL COPY



Doc#: 0423635074
Eugene "Gene" Moore Fee: \$40.00
Cook County Recorder of Deeds
Date: 08/23/2004 08:54 AM Pg: 1 of 9

This document was prepared by:

LORI POTTS,
National City Bank
6750 Miller Road
Brecksville, OH 44141

When recorded, please return to:
NCB, CLS BRECKSVILLE

LOCS, LOCATOR 7120
P.O. BOX 5570
CLEVELAND, OH 44101

State of Illinois

Space Above This Line For Recording Data

MORTGAGE

(With Future Advance Clause)

July 21, 2004

1. **DATE AND PARTIES.** The date of this Mortgage (Security Instrument) is and the parties, their addresses and tax identification numbers, if required, are as follows:

MORTGAGOR: JAMES VELCO and AMY VELCO

758 N LARRABEE ST APT 214, CHICAGO, Illinois, 60610

LENDER:

National City Bank

2. **CONVEYANCE.** For good and valuable consideration, the receipt and sufficiency of which is acknowledged, and to secure the Secured Debt (defined below) and Mortgagor's performance under this Security Instrument, Mortgagor grants, bargains, sells, conveys, mortgages and warrants to Lender the following described property:

The property is located in Cook at
(County)
758 N LARRABEE ST APT 214 CHICAGO Illinois 60610
(Address) (City) (ZIP Code)

Together with all rights, easements, appurtenances, royalties, mineral rights, oil and gas rights, all water and riparian rights, ditches, and water stock and all existing and future improvements, structures, fixtures, and replacements that may now, or at any time in the future, be part of the real estate described above (all referred to as "Property").

3. **SECURED DEBT AND FUTURE ADVANCES.** The term "Secured Debt" is defined as follows:

A. Debt incurred under the terms of all promissory note(s), contract(s), guaranty(s) or other evidence of debt described below and all their extensions, renewals, modifications or substitutions. (You must specifically identify the debt(s) secured and include the final maturity date of such debt(s))

Maturity Date: 7/21/2024

BOX 333-CTI

Handwritten notes: C/P, 2 of 2, NA, 8223978

Handwritten number: 9

Handwritten signatures and initials

UNOFFICIAL COPY

- B. All future advances from Lender to Mortgagor or other future obligations of Mortgagor to Lender under any promissory note, contract, guaranty, or other evidence of debt executed by Mortgagor in favor of Lender executed after this Security Instrument whether or not this Security Instrument is specifically referenced. If more than one person signs this Security Instrument, each Mortgagor agrees that this Security Instrument will secure all future advances and future obligations that are given to or incurred by any one or more Mortgagor, or any one or more Mortgagor and others. All future advances and other future obligations are secured by this Security Instrument even though all or part may not yet be advanced. All future advances and other future obligations are secured as if made on the date of this Security Instrument. Nothing in this Security Instrument shall constitute a commitment to make additional or future loans or advances in any amount. Any such commitment must be agreed to in a separate writing.
- C. All other obligations Mortgagor owes to Lender, which may later arise, to the extent not prohibited by law, including, but not limited to, liabilities for overdrafts relating to any deposit account agreement between Mortgagor and Lender.
- D. All additional sums advanced and expenses incurred by Lender for insuring, preserving or otherwise protecting the Property and its value and any other sums advanced and expenses incurred by Lender under the terms of this Security Instrument.

In the event that Lender fails to provide any necessary notice of the right of rescission with respect to any additional indebtedness secured under paragraph E of this Section, Lender waives any subsequent security interest in the Mortgagor's principal dwelling that is created by this Security Instrument (but does not waive the security interest for the debts referenced in paragraph A of this Section).

4. **MORTGAGE COVENANTS.** Mortgagor agrees that the covenants in this section are material obligations under the Secured Debt and this Security Instrument. If Mortgagor breaches any covenant in this section, Lender may refuse to make additional extensions of credit and reduce the credit limit. By not exercising either remedy on Mortgagor's breach, Lender does not waive Lender's right to later consider the event a breach if it happens again.



Payments. Mortgagor agrees that all payments under the Secured Debt will be paid when due and in accordance with the terms of the Secured Debt and this Security Instrument.

Prior Security Interests. With regard to any other mortgage, deed of trust, security agreement or other lien document that created a prior security interest or encumbrance on the Property, Mortgagor agrees to make all payments when due and to perform or comply with all covenants. Mortgagor also agrees not to allow any modification or extension of, nor to request any future advances under any note or agreement secured by the lien document without Lender's prior written approval.

Claims Against Title. Mortgagor will pay all taxes, assessments, liens, encumbrances, lease payments, ground rents, utilities, and other charges relating to the Property when due. Lender may require Mortgagor to provide to Lender copies of all notices that such amounts are due and the receipts evidencing Mortgagor's payment. Mortgagor will defend title to the Property against any claims that would impair the lien of this Security Instrument. Mortgagor agrees to assign to Lender, as requested by Lender, any rights, claims or defenses Mortgagor may have against parties who supply labor or materials to maintain or improve the Property.

Property Condition, Alterations and Inspection. Mortgagor will keep the Property in good condition and make all repairs that are reasonably necessary. Mortgagor shall not commit or allow any waste, impairment, or deterioration of the Property. Mortgagor agrees that the nature of the occupancy and use will not substantially change without Lender's prior written consent. Mortgagor will not permit any change in any license, restrictive covenant or easement without Lender's prior written consent. Mortgagor will notify Lender of all demands, proceedings, claims and actions against Mortgagor, and of any loss or damage to the Property.

Lender or Lender's agents may, at Lender's option, enter the Property at any reasonable time for the purpose of inspecting the Property. Lender shall give Mortgagor notice at the time of or before an inspection specifying a reasonable purpose for the inspection. Any inspection of the Property shall be entirely for Lender's benefit and Mortgagor will in no way rely on Lender's inspection.



 (page 2 of 6)

UNOFFICIAL COPY

Authority to Perform. If Mortgagor fails to perform any duty or any of the covenants contained in this Security Instrument, Lender may, without notice, perform or cause them to be performed. Mortgagor appoints Lender as attorney in fact to sign Mortgagor's name or pay any amount necessary for performance. Lender's right to perform for Mortgagor shall not create an obligation to perform, and Lender's failure to perform will not preclude Lender from exercising any of Lender's other rights under the law or this Security Instrument.

Leaseholds; Condominiums; Planned Unit Developments. Mortgagor agrees to comply with the provisions of any lease if this Security Instrument is on a leasehold. If the Property includes a unit in a condominium or a planned unit development, Mortgagor will perform all of Mortgagor's duties under the covenants, by-laws, or regulations of the condominium or planned unit development.

Condemnation. Mortgagor will give Lender prompt notice of any pending or threatened action, by private or public entities to purchase or take any or all of the Property through condemnation, eminent domain, or any other means. Mortgagor authorizes Lender to intervene in Mortgagor's name in any of the above described actions or claims. Mortgagor assigns to Lender the proceeds of any award or claim for damages connected with a condemnation or other taking of all or any part of the Property. Such proceeds shall be considered payments and will be applied as provided in this Security Instrument. This assignment of proceeds is subject to the terms of any prior mortgage, deed of trust, security agreement or other lien document.

Insurance. Mortgagor shall keep Property insured against loss by fire, flood, theft and other hazards and risks reasonably associated with the Property due to its type and location. This insurance shall be maintained in the amounts and for the periods that Lender requires. The insurance carrier providing the insurance shall be chosen by Mortgagor subject to Lender's approval, which shall not be unreasonably withheld. If Mortgagor fails to maintain the coverage described above, Lender may, at Lender's option, obtain coverage to protect Lender's rights in the Property according to the terms of this Security Instrument.

All insurance policies and renewals shall be acceptable to Lender and shall include a standard "mortgage clause" and, where applicable, "loss payee clause." Mortgagor shall immediately notify Lender of cancellation or termination of the insurance. Lender shall have the right to hold the policies and renewals. If Lender requires, Mortgagor shall immediately give to Lender all receipts of paid premiums and renewal notices. Upon loss, Mortgagor shall give immediate notice to the insurance carrier and Lender. Lender may make proof of loss if not made immediately by Mortgagor.

Unless otherwise agreed in writing, all insurance proceeds shall be applied to the restoration or repair of the Property or to the Secured Debt, whether or not then due, at Lender's option. Any application of proceeds to principal shall not extend or postpone the due date of the scheduled payment nor change the amount of any payment. Any excess will be paid to the Mortgagor. If the Property is acquired by Lender, Mortgagor's right to any insurance policies and proceeds resulting from damage to the Property before the acquisition shall pass to Lender to the extent of the Secured Debt immediately before the acquisition.



Financial Reports and Additional Documents. Mortgagor will provide to Lender upon request any financial statement or information Lender may deem reasonably necessary. Mortgagor agrees to sign, deliver, and file any additional documents or certifications that Lender may consider necessary to perfect, continue, and preserve Mortgagor's obligations under this Security Instrument and Lender's lien status on the Property.

5. **DUE ON SALE.** Lender may, at its option, declare the entire balance of the Secured Debt to be immediately due and payable upon the creation of, or contract for the creation of, a transfer or sale of the Property. This right is subject to the restrictions imposed by federal law (12 C.F.R. 591), as applicable.

6. **DEFAULT.** Mortgagor will be in default if any of the following occur:

Fraud. Any Consumer Borrower engages in fraud or material misrepresentation in connection with the Secured Debt that is an open end home equity plan.

Payments. Any Consumer Borrower on any Secured Debt that is an open end home equity plan fails to make a payment when due.



 (Page 3 of 6)

UNOFFICIAL COPY

Property. Any action or inaction occurs that adversely affects the Property or Lender's rights in the Property. This includes, but is not limited to, the following: (a) Mortgagor fails to maintain required insurance on the Property; (b) Mortgagor transfers the Property; (c) Mortgagor commits waste or otherwise destructively uses or fails to maintain the Property such that the action or inaction adversely affects Lender's security; (d) Mortgagor fails to pay taxes on the Property or otherwise fails to act and thereby causes a lien to be filed against the Property that is senior to the lien of this Security Instrument; (e) a sole Mortgagor dies; (f) if more than one Mortgagor, any Mortgagor dies and Lender's security is adversely affected; (g) the Property is taken through eminent domain; (h) a judgment is filed against Mortgagor and subjects Mortgagor and the Property to action that adversely affects Lender's interest; or (i) a prior lienholder forecloses on the Property and as a result, Lender's interest is adversely affected.


Executive Officers. Any Borrower is an executive officer of Lender or an affiliate and such Borrower becomes indebted to Lender or another Lender in an aggregate amount greater than the amount permitted under federal laws and regulations.

7. **REMEDIES ON DEFAULT.** In addition to any other remedy available under the terms of this Security Instrument, Lender may accelerate the Secured Debt and foreclose this Security Instrument in a manner provided by law if Mortgagor is in default. In some instances, federal and state law will require Lender to provide Mortgagor with notice of the right to cure, or other notices and may establish time schedules for foreclosure actions. Upon default, Lender shall have the right, without declaring the whole indebtedness due and payable, to foreclose against all or part of the Property. This Security Instrument shall continue as a lien on any part of the Property not sold on foreclosure.

At the option of the Lender, all or any part of the agreed fees and charges, accrued interest and principal shall become immediately due and payable, after giving notice if required by law, upon the occurrence of a default or anytime thereafter. The acceptance by Lender of any sum in payment or partial payment on the Secured Debt after the balance is due or is accelerated or after foreclosure proceedings are filed shall not constitute a waiver of Lender's right to require complete cure of any existing default. By not exercising any remedy on Mortgagor's default, Lender does not waive Lender's right to later consider the event a default if it happens again.

8. **EXPENSES; ADVANCES ON COVENANTS; ATTORNEYS' FEES; COLLECTION COSTS.** If Mortgagor breaches any covenant in this Security Instrument, Mortgagor agrees to pay all expenses Lender incurs in performing such covenants or protecting its security interest in the Property. Such expenses include, but are not limited to, fees incurred for inspecting, preserving, or otherwise protecting the Property and Lender's security interest. These expenses are payable on demand and will bear interest from the date of payment until paid in full at the highest rate of interest in effect as provided in the terms of the Secured Debt. Mortgagor agrees to pay all costs and expenses incurred by Lender in collecting, enforcing or protecting Lender's rights and remedies under this Security Instrument. This amount may include, but is not limited to, attorneys' fees, court costs, and other legal expenses. To the extent permitted by the United States Bankruptcy Code, Mortgagor agrees to pay the reasonable attorneys' fees Lender incurs to collect the Secured Debt as awarded by any court exercising jurisdiction under the Bankruptcy Code. This Security Instrument shall remain in effect until released.

9. **ENVIRONMENTAL LAWS AND HAZARDOUS SUBSTANCES.** As used in this section, (1) Environmental Law means, without limitation, the Comprehensive Environmental Response, Compensation and Liability Act (CERCLA, 42 U.S.C. 9601 et seq.), and all other federal, state and local laws, regulations, ordinances, court orders, attorney general opinions or interpretive letters concerning the public health, safety, welfare, environment or a hazardous substance; and (2) Hazardous Substance means any toxic, radioactive or hazardous material, waste, pollutant or contaminant which has characteristics which render the substance dangerous or potentially dangerous to the public health, safety, welfare or environment. The term includes, without limitation, any substances defined as "hazardous material," "toxic substances," "hazardous waste," "hazardous substance," or "regulated substance" under any Environmental Law.



 Page 4 of 9

UNOFFICIAL COPY

Mortgagor represents, warrants and agrees that:

- A. Except as previously disclosed and acknowledged in writing to Lender, no Hazardous Substance is or will be located, stored or released on or in the Property. This restriction does not apply to small quantities of Hazardous Substances that are generally recognized to be appropriate for the normal use and maintenance of the Property.
- B. Except as previously disclosed and acknowledged in writing to Lender, Mortgagor and every tenant have been, are, and shall remain in full compliance with any applicable Environmental Law.
- C. Mortgagor shall immediately notify Lender if a release or threatened release of a Hazardous Substance occurs on, under or about the Property or there is a violation of any Environmental Law concerning the Property. In such an event, Mortgagor shall take all necessary remedial action in accordance with any Environmental Law.
- D. Mortgagor shall immediately notify Lender in writing as soon as Mortgagor has reason to believe there is any pending or threatened investigation, claim, or proceeding relating to the release or threatened release of any Hazardous Substance or the violation of any Environmental Law.

10. ESCROW FOR TAXES AND INSURANCE. If otherwise provided in a separate agreement, Mortgagor may be required to pay to Lender funds for taxes and insurance in escrow.

11. JOINT AND INDIVIDUAL LIABILITY; CO-SIGNERS; SUCCESSORS AND ASSIGNS BOUND. All duties under this Security Instrument are joint and individual. If Mortgagor signs this Security Instrument but does not sign an evidence of debt, Mortgagor does so only to mortgage Mortgagor's interest in the Property to secure payment of the Secured Debt and Mortgagor does not agree to be personally liable on the Secured Debt. If this Security Instrument secures a guaranty between Lender and Mortgagor, Mortgagor agrees to waive any rights that may prevent Lender from bringing any action or claim against Mortgagor or any party indebted under the obligation. These rights may include, but are not limited to, any anti-deficiency or one-action laws. The duties and benefits of this Security Instrument shall bind and benefit the successors and assigns of Mortgagor and Lender.

12. SEVERABILITY; INTERPRETATION. This Security Instrument is complete and fully integrated. This Security Instrument may not be amended or modified by oral agreement. Any section in this Security Instrument, attachments, or any agreement related to the Secured Debt that conflicts with applicable law will not be effective, unless that law expressly or impliedly permits the variations by written agreement. If any section of this Security Instrument cannot be enforced according to its terms, that section will be severed and will not affect the enforceability of the remainder of this Security Instrument. Whenever used, the singular shall include the plural and the plural the singular. The captions and headings of the sections of this Security Instrument are for convenience only and are not to be used to interpret or define the terms of this Security Instrument. Time is of the essence in this Security Instrument.

13. NOTICE. Unless otherwise required by law, any notice shall be given by delivering it or by mailing it by first class mail to the appropriate party's address on page 1 of this Security Instrument, or to any other address designated in writing. Notice to one mortgagor will be deemed to be notice to all mortgagors.

14. WAIVERS. Except to the extent prohibited by law, Mortgagor waives all appraisal and homestead exemption rights relating to the Property.

UNOFFICIAL COPY

15. MAXIMUM OBLIGATION LIMIT. The total principal amount secured by this Security Instrument at any one time shall not exceed \$ 30,000.00. This limitation of amount does not include interest, attorneys fees, and other fees and charges validly made pursuant to this Security Instrument. Also, this limitation does not apply to advances made under the terms of this Security Instrument to protect Lender's security and to perform any of the covenants contained in this Security Instrument.

16. LINE OF CREDIT. The Secured Debt includes a revolving line of credit. Although the Secured Debt may be reduced to a zero balance, this Security Instrument will remain in effect until released.

17. APPLICABLE LAW. This Security Instrument is governed by the laws as agreed to in the Secured Debt, except to the extent required by the laws of the jurisdiction where the Property is located, and applicable federal laws and regulations.

18. RIDERS. The covenants and agreements of each of the riders checked below are incorporated into and supplement and amend the terms of this Security Instrument.



[Check all applicable boxes]

Assignment of Leases and Rents Other

19. ADDITIONAL TERMS.


SIGNATURES: By signing below, Mortgagor agrees to the terms and covenants contained in this Security Instrument and in any attachments. Mortgagor also acknowledges receipt of a copy of this Security Instrument on the date stated on page 1.


If checked, refer to the attached Addendum incorporated herein, for additional Mortgagors, their signatures and acknowledgments.

 (Signature)	<u>JAMES VELCO</u> (Date)	<u>7/21/04</u> (Date)	 (Signature)	<u>AMY VELCO</u> (Date)	<u>7/21/04</u> (Date)
---------------------------------------------------------------------------------------------------	------------------------------	--------------------------	-----------------------------------------------------------------------------------------------------	----------------------------	--------------------------

ACKNOWLEDGMENT: ILLINOIS COUNTY OF COOK } ss.
 STATE OF
 (Individual) This instrument was acknowledged before me this 21st day of July 2004
 by Paul J. Novack
 My commission expires: _____

(Seal)




 (Notary Public)

UNOFFICIAL COPY

STREET ADDRESS: 758 NORTH LARRABEE #214
 CITY: CHICAGO COUNTY: COOK
 TAX NUMBER: 17-09-113-012-1305

LEGAL DESCRIPTION:

UNIT NUMBER 214 AND GU-64 IN THE 1 RIVER PLACE CONDOMINIUM, AS DELINEATED ON A SURVEY OF THE FOLLOWING DESCRIBED TRACT OF LAND:

PARCEL 1:

A TRACT OF LAND COMPRISED OF SUB-LOTS 1 AND 2 IN RESUBDIVISION OF LOTS 2 TO 8, BOTH INCLUSIVE, IN BLOCK 81, TOGETHER WITH A PARCEL OF LAND 66 FEET WIDE EAST OF AND ADJOINING, ALSO THE WEST 1 FOOT OF LOTS 2 TO 8, BOTH INCLUSIVE, IN BLOCK 82, ALL IN RUSSELL, MATHER AND ROBERTS' SECOND ADDITION TO CHICAGO, ALSO LOTS 9 AND 10 IN BLOCK 81, PARTS OF LOTS 2 TO 10, BOTH INCLUSIVE, IN BLOCK 82 TOGETHER WITH A STRIP OF LAND 66 FEET WIDE LYING BETWEEN SAID BLOCKS 81 AND 82, TOGETHER WITH A STRIP OF LAND LYING WEST OF AND ADJOINING THE AFORESAID PARCELS OF LAND AND EAST OF THE EASTERLY DOCK LINE OF THE CHICAGO RIVER, ALL IN RUSSELL, MATHER AND ROBERTS' SECOND ADDITION TO CHICAGO, IN SECTION 9, TOWNSHIP 39 NORTH, RANGE 14 EAST OF THE THIRD PRINCIPAL MERIDIAN, BOUNDED AND DESCRIBED AS FOLLOWS: BEGINNING AT THE INTERSECTION OF THE WEST LINE OF LARRABEE STREET (BEING THE WEST LINE OF THE EAST 30 FEET OF AFORESAID BLOCK 82) AND THE SOUTH LINE OF CHICAGO AVENUE; THENCE WEST, ALONG THE SOUTH LINE OF CHICAGO AVENUE, ON AN ASSUMED BEARING OF NORTH 90 DEGREES, 00 MINUTES, 00 SECONDS WEST, 213.66 FEET TO THE EASTERLY DOCK LINE OF THE CHICAGO RIVER; THENCE SOUTH 00 DEGREES, 19 MINUTES, 38 SECONDS WEST, ALONG SAID DOCK LINE, 328.27 FEET TO THE SOUTHERLY FACE AND ITS EXTENSION OF AN EIGHT STORY BRICK BUILDING; THENCE NORTH 89 DEGREES, 29 MINUTES, 41 SECONDS EAST, ALONG SAID BUILDING FACE, 218.31 FEET TO THE AFORESAID WEST LINE OF LARRABEE STREET; THENCE NORTH 00 DEGREES, 29 MINUTES, 14 SECONDS WEST, ALONG SAID WEST LINE, 326.35 FEET TO THE POINT OF BEGINNING, EXCEPTING THEREFROM THE EAST 49.00 FEET THEREOF, IN COOK COUNTY, ILLINOIS.

PARCEL 2:

THE WEST 10.00 FEET OF THE EAST 49.00 FEET OF THE FOLLOWING TRACT OF LAND; A TRACT OF LAND COMPRISED OF SUB-LOTS 1 AND 2 IN RESUBDIVISION OF LOTS 2 TO 8, BOTH INCLUSIVE, IN BLOCK 81, TOGETHER WITH A PARCEL OF LAND 66 FEET WIDE EAST OF AND ADJOINING, ALSO THE WEST 1 FOOT OF LOTS 2 TO 8, BOTH INCLUSIVE, IN BLOCK 82, ALL IN RUSSELL, MATHER AND ROBERTS' SECOND ADDITION TO CHICAGO, ALSO LOTS 9 AND 10 IN BLOCK 81, PARTS OF LOTS 2 TO 10, BOTH INCLUSIVE, IN BLOCK 82 TOGETHER WITH A STRIP OF LAND 66 FEET WIDE LYING BETWEEN SAID BLOCKS 81 AND 82, TOGETHER WITH A STRIP OF LAND LYING WEST OF AND ADJOINING THE AFORESAID PARCELS OF LAND AND EAST OF THE EASTERLY DOCK LINE OF THE CHICAGO RIVER, ALL IN RUSSELL, MATHER AND ROBERTS' SECOND ADDITION TO CHICAGO, IN SECTION 9, TOWNSHIP 39 NORTH, RANGE 14 EAST OF THE THIRD PRINCIPAL MERIDIAN, BOUNDED AND DESCRIBED AS FOLLOWS: BEGINNING AT THE INTERSECTION OF THE WEST LINE OF LARRABEE STREET (BEING THE WEST LINE OF THE EAST 30 FEET OF AFORESAID BLOCK 82) AND THE SOUTH LINE OF CHICAGO AVENUE; THENCE WEST, ALONG THE SOUTH LINE OF CHICAGO AVENUE, ON AN ASSUMED BEARING OF NORTH 90 DEGREES, 00 MINUTES, 00 SECONDS WEST, 213.66 FEET TO THE EASTERLY DOCK LINE OF THE CHICAGO RIVER; THENCE SOUTH 00 DEGREES, 19 MINUTES, 38 SECONDS WEST, ALONG SAID DOCK LINE, 328.27 FEET TO THE SOUTHERLY FACE AND ITS EXTENSION OF AN EIGHT STORY BRICK BUILDING; THENCE NORTH 89 DEGREES, 29 MINUTES, 41 SECONDS EAST, ALONG SAID BUILDING FACE, 218.31 FEET TO THE AFORESAID WEST LINE OF LARRABEE STREET; THENCE NORTH 00 DEGREES, 29 MINUTES, 14 SECONDS WEST, ALONG SAID WEST LINE, 326.35 FEET TO THE POINT OF BEGINNING, IN COOK COUNTY, ILLINOIS.

PARCEL 3:

PERPETUAL, NON-EXCLUSIVE EASEMENT TO PERMIT THE CONSTRUCTION, INSTALLATION, MAINTENANCE, REPAIR, REPLACEMENT, USE AND OPERATION OF THE PURCHASER PUD DEVELOPMENT

UNOFFICIAL COPY

REQUIREMENTS AND UNDERGROUND UTILITIES, FOR THE BENEFIT OF PARCELS 1 AND 2, AS CREATED BY EASEMENT AGREEMENT RECORDED NOVEMBER 30, 2000 AS DOCUMENT 00939072 OVER THE FOLLOWING DESCRIBED REAL ESTATE:

THAT PART OF LOTS 2 TO 9, BOTH INCLUSIVE, IN BLOCK 82 IN RUSSELL, MATHER AND ROBERTS' SECOND ADDITION TO CHICAGO, IN SECTION 9, TOWNSHIP 39 NORTH, RANGE 14 EAST OF THE THIRD PRINCIPAL MERIDIAN, BOUNDED AND DESCRIBED AS FOLLOWS: BEGINNING AT THE INTERSECTION OF THE WEST LINE OF LARRABEE STREET (BEING THE WEST LINE OF THE EAST 30 FEET OF AFORESAID BLOCK 82) AND THE SOUTH LINE OF CHICAGO AVENUE; THENCE WEST, ALONG THE SOUTH LINE OF CHICAGO AVENUE, ON AN ASSUMED BEARING OF NORTH 90 DEGREES, 00 MINUTES, 00 SECONDS WEST, 39.00 FEET; THENCE SOUTH 00 DEGREES, 29 MINUTES, 14 SECONDS WEST 284.53 FEET; THENCE NORTH 89 DEGREES, 29 MINUTES, 41 SECONDS EAST, 39.00 FEET TO THE AFORESAID WEST LINE OF LARRABEE STREET; THENCE NORTH 00 DEGREES, 29 MINUTES, 14 SECONDS WEST, ALONG SAID WEST LINE, 284.18 FEET TO THE POINT OF BEGINNING, IN COOK COUNTY, ILLINOIS.

PARCEL 4:

PERPETUAL, NON-EXCLUSIVE EASEMENT TO PERMIT THE CONSTRUCTION, INSTALLATION, MAINTENANCE, REPAIR, REPLACEMENT, USE AND OPERATION OF A DRIVEWAY CONNECTING THE INGRESS AND EGRESS DRIVEWAY TO NORTH LARRABEE STREET FOR THE BENEFIT OF PARCELS 1 AND 2, AS CREATED BY EASEMENT AGREEMENT INSTRUMENT RECORDED NOVEMBER 30, 2000 AS DOCUMENT 00939072 OVER THE FOLLOWING DESCRIBED REAL ESTATE:

THAT PART OF LOTS 9 AND 10 IN BLOCK 82 IN RUSSELL, MATHER AND ROBERTS' SECOND ADDITION TO CHICAGO, IN SECTION 9, TOWNSHIP 39 NORTH, RANGE 14 EAST OF THE THIRD PRINCIPAL MERIDIAN, BOUNDED AND DESCRIBED AS FOLLOWS: COMMENCING AT THE INTERSECTION OF THE WEST LINE OF LARRABEE STREET (BEING THE WEST LINE OF THE EAST 30 FEET OF AFORESAID BLOCK 82) AND THE SOUTH LINE OF CHICAGO AVENUE; THENCE WEST, ALONG THE SOUTH LINE OF CHICAGO AVENUE, ON AN ASSUMED BEARING OF NORTH 90 DEGREES, 00 MINUTES, 00 SECONDS WEST, 39.00 FEET; THENCE SOUTH 00 DEGREES, 29 MINUTES, 14 SECONDS WEST 284.53 FEET TO THE POINT OF BEGINNING; THENCE CONTINUING SOUTH 00 DEGREES, 29 MINUTES, 14 SECONDS WEST, 42.16 FEET TO THE SOUTH FACE AND ITS EXTENSION OF AN EIGHT STORY BRICK BUILDING; THENCE NORTH 89 DEGREES, 29 MINUTES, 41 SECONDS EAST, ALONG THE EXTENSION OF SAID BUILDING FACE, 39.00 FEET TO THE AFORESAID WEST LINE OF LARRABEE STREET; THENCE NORTH 00 DEGREES, 29 MINUTES, 14 SECONDS WEST, ALONG SAID WEST LINE, 42.16 FEET; THENCE SOUTH 89 DEGREES, 29 MINUTES, 41 SECONDS WEST 39.00 TO THE POINT OF BEGINNING, IN COOK COUNTY, ILLINOIS.

PARCEL 5:

PERPETUAL, NON-EXCLUSIVE EASEMENT TO PERMIT THE CONSTRUCTION, INSTALLATION, MAINTENANCE, REPAIR, REPLACEMENT, USE AND OPERATION OF THE DRIVEWAY RAMP FOR THE BENEFIT OF PARCELS 1 AND 2 AS CREATED BY EASEMENT AGREEMENT RECORDED NOVEMBER 30, 2000 AS DOCUMENT 00939072 OVER THE FOLLOWING DESCRIBED REAL ESTATE:

THAT PART OF LOTS 9 AND 10 IN BLOCK 81, LOTS 9 AND 10 IN BLOCK 82, A PARCEL OF LAND EAST OF THE EASTERLY DOCK LINE OF THE CHICAGO RIVER AND WEST OF AND ADJOINING SAID LOTS 9 AND 10 IN BLOCK 81 TOGETHER WITH A PARCEL OF LAND, 66.00 FEET WIDE LYING BETWEEN SAID BLOCKS 81 AND 82 ALL IN RUSSELL, MATHER AND ROBERTS' SECOND ADDITION TO CHICAGO, IN SECTION 9, TOWNSHIP 39 NORTH, RANGE 14 EAST OF THE THIRD PRINCIPAL MERIDIAN, BOUNDED AND DESCRIBED AS FOLLOWS: COMMENCING AT THE INTERSECTION OF THE WEST LINE OF LARRABEE STREET (BEING THE WEST LINE OF THE EAST 30 FEET OF AFORESAID BLOCK 82) AND THE SOUTH LINE OF CHICAGO AVENUE; THENCE WEST, ALONG THE SOUTH LINE OF CHICAGO AVENUE, ON AN ASSUMED BEARING OF NORTH 90 DEGREES, 00 MINUTES, 00 SECONDS WEST, 213.66 FEET TO THE EASTERLY DOCK LINE OF THE CHICAGO RIVER; THENCE SOUTH 00 DEGREES, 19 MINUTES, 38 SECONDS WEST, ALONG SAID DOCK LINE, 328.27 FEET TO THE SOUTHERLY FACE AND ITS EXTENSION OF AN EIGHT STORY BRICK BUILDING AND THE POINT OF BEGINNING; THENCE NORTH 89 DEGREES, 29 MINUTES, 41 SECONDS EAST, ALONG SAID BUILDING FACE, 218.31 FEET TO THE AFORESAID WEST LINE OF LARRABEE STREET; THENCE SOUTH 00 DEGREES, 29 MINUTES, 14

UNOFFICIAL COPY

SECONDS EAST, ALONG SAID WEST LINE, 27.00 FEET; THENCE SOUTH 89 DEGREES, 29 MINUTES, 41 SECONDS WEST, ALONG A LINE 27 FEET SOUTH OF AND PARALLEL WITH SAID BUILDING FACE, 218.71 FEET TO THE EASTERLY DOCK LINE OF THE CHICAGO RIVER; THENCE NORTH 00 DEGREES, 19 MINUTES, 38 SECONDS EAST, 27.00 FEET TO THE POINT OF BEGINNING, ALL IN COOK COUNTY, ILLINOIS.

PARCEL 6:

PERPETUAL, NON-EXCLUSIVE EASEMENT TO PERMIT THE CONSTRUCTION, INSTALLATION, MAINTENANCE, REPAIR, REPLACEMENT, USE AND OPERATION OF THE PEDESTRIAN WALKWAY, FOR THE BENEFIT OF PARCELS 1 AND 2, AS CREATED BY EASEMENT AGREEMENT RECORDED NOVEMBER 30, 2000 AS DOCUMENT 00939072 OVER THE FOLLOWING DESCRIBED REAL ESTATE:

THAT PART OF LOTS 9 AND 10 IN BLOCK 81, LOTS 9 AND 10 IN BLOCK 82, A PARCEL OF LAND EAST OF THE EASTERLY DOCK LINE OF THE CHICAGO RIVER AND WEST OF AND ADJOINING SAID LOTS 9 AND 10 IN BLOCK 81 TOGETHER WITH A PARCEL OF LAND, 66.00 FEET WIDE LYING BETWEEN SAID BLOCKS 81 AND 82 ALL IN RUSSELL, MATHER AND ROBERTS' SECOND ADDITION TO CHICAGO, IN SECTION 9, TOWNSHIP 39 NORTH, RANGE 14 EAST OF THE THIRD PRINCIPAL MERIDIAN, BOUNDED AND DESCRIBED AS FOLLOWS: COMMENCING AT THE INTERSECTION OF THE WEST LINE OF LARRABEE STREET (BEING THE WEST LINE OF THE EAST 30 FEET OF AFORESAID BLOCK 82) AND THE SOUTH LINE OF CHICAGO AVENUE; THENCE WEST, ALONG THE SOUTH LINE OF CHICAGO AVENUE, ON AN ASSUMED BEARING OF NORTH 90 DEGREES, 00 MINUTES, 00 SECONDS WEST, 213.66 FEET TO THE EASTERLY DOCK LINE OF THE CHICAGO RIVER; THENCE SOUTH 00 DEGREES, 19 MINUTES, 38 SECONDS WEST, ALONG SAID DOCK LINE, 355.27 FEET TO A LINE 27.00 SOUTH OF AND PARALLEL WITH THE SOUTHERLY FACE AND ITS EXTENSION OF AN EIGHT STORY BRICK BUILDING AND THE POINT OF BEGINNING; THENCE NORTH 89 DEGREES, 29 MINUTES, 41 SECONDS EAST, ALONG SAID PARALLEL LINE, 218.71 FEET TO THE AFORESAID WEST LINE OF LARRABEE STREET; THENCE SOUTH 00 DEGREES, 29 MINUTES, 14 SECONDS EAST, ALONG SAID WEST LINE, 5.00 FEET; THENCE SOUTH 89 DEGREES, 29 MINUTES, 41 SECONDS WEST, ALONG A LINE 32 FEET SOUTH OF AND PARALLEL WITH SAID BUILDING FACE, 218.78 FEET TO THE EASTERLY DOCK LINE OF THE CHICAGO RIVER; THENCE NORTH 00 DEGREES, 19 MINUTES, 38 SECONDS EAST, 5.00 FEET TO THE POINT OF BEGINNING, ALL IN COOK COUNTY, ILLINOIS.

WHICH SURVEY IS ATTACHED AS EXHIBIT "D" TO THE DECLARATION OF CONDOMINIUM RECORDED APRIL 17, 2002 AS DOCUMENT NUMBER 0020441899; TOGETHER WITH ITS UNDIVIDED PERCENTAGE INTEREST IN THE COMMON ELEMENTS IN COOK COUNTY ILLINOIS.