



# UNOFFICIAL COPY


       CHECK IF PARTIAL - if checked, the following shall apply

This Release is deemed and shall be construed solely as a partial release of the aforementioned Mortgage and Assignment of Rents, which also covers other property and that the Lien of said Mortgage and Assignment of Rents shall continue without abatement or interruption with respect to all of the Bank's right, title and interest in and to any and all other property still remaining subject to said Liens and encumbrance.


Dated at Chicago, Illinois as of December 22, 2003.

NAB Bank, 222 W. Cermak Road, Chicago, IL

By:

  
\_\_\_\_\_  
**Jennifer Linh**  
Vice President


Attest:

  
\_\_\_\_\_  
**Brian A McLaughlin**  
Vice President

**STATE OF ILLINOIS**  
**COUNTY OF COOK**

I, the undersigned, a Notary Public in and for County in the State aforesaid, DO HEREBY CERTIFY THAT: the persons whose names are subscribed to the foregoing instrument are personally known to me to be duly authorized officers or authorized agents of NAB Bank, Chicago, IL and THAT THEY appeared before me this day in person and severally acknowledged that they signed and delivered the said instrument in writing as duly authorized agents of said corporation and caused the corporate seal of said corporation to be affixed thereto pursuant to authority given by the Board of Directors of said Corporation as their free and voluntary act, and as the free and voluntary act and deed of said corporation for the uses and purposes therein set forth.

GIVEN under my hand and notary seal, the day and year first above written

  
\_\_\_\_\_  
Notary Public



**UNOFFICIAL COPY****EXHIBIT "A"****PARCEL 1:**

UNIT 17-15, AS SHOWN AND IDENTIFIED ON THE SURVEY OF THAT PART OF A TRACT OF LAND CONSISTING OF BLOCKS 4 AND 5, TOGETHER WITH ALL THAT PART OF VACATED N. ALBANY AVE. LYING NORTH OF THE SOUTH LINE OF BLOCK 5 EXTENDED WEST, SAID EXTENSION ALSO BEING THE SOUTH LINE OF VACATED W LUNT AVE. AND LYING SOUTH OF THE NORTH LINE OF SAID BLOCK 5 EXTENDED WEST, SAID EXTENSION ALSO BEING THE NORTH LINE OF VACATED W ESTES AVE; TOGETHER WITH ALL OF VACATED W LUNT AVE LYING EAST OF THE EAST LINE OF NORTH KEDZIE AVE AND TOGETHER WITH ALL OF VACATED W ESTES AVE LYING EAST OF THE EAST LINE OF SAID NORTH KEDZIE AVE, ALL IN COLLEGE GREEN SUBDIVISION OF PART OF THE WEST ½ OF THE NORTHWEST ¼ OF SECTION 36, TOWNSHIP 41 NORTH, RANGE 13 EAST OF THE THIRD PRINCIPAL MERIDIAN, DESCRIBED AS FOLLOWS: BEGINNING AT THE NORTHEAST CORNER OF SAID TRACT; THENCE WEST ALONG THE NORTH LINE OF SAID TRACT 505.51 FEET; THENCE SOUTH ALONG A LINE PARALLEL TO THE EAST LINE OF SAID TRACT 681.49 FEET, TO THE SOUTH LINE OF SAID TRACT; THENCE EAST ALONG THE SOUTH LINE OF SAID TRACT 505.49 FEET, TO THE SOUTHEAST CORNER OF SAID TRACT; THENCE NORTH ALONG THE EAST LINE OF SAID TRACT 681.82 FEET, TO THE POINT OF BEGINNING, IN COOK COUNTY, ILLINOIS, WHICH SURVEY IS ATTACHED AS EXHIBIT A TO THE DECLARATION OF CONDOMINIUM OWNERSHIP BY WINSTON GARDENS, INC., RECORDED IN THE OFFICE OF THE RECORDER OF DEEDS OF COOK COUNTY, ILLINOIS, AS DOCUMENT#20520335 AS AMENDED, TOGETHER WITH AN UNDIVIDED CERTAIN % INTEREST IN THE ABOVE DESCRIBED PREMISES, EXCEPTING THEREFROM ALL OF THE UNITS, AS DEFINED AND SET FORTH IN THE SAID DECLARATION AND SURVEY.

**PARCEL 2:**

EASEMENT FOR THE BENEFIT OF PARCEL 1 AFORESAID, AS SET FORTH IN A DECLARATION OF EASEMENT DATED JUNE 3, 1968 AND RECORDED JUNE 14, 1968 AS DOCUMENT 20520336, FOR INGRESS AND EGRESS OVER, UPON AND ACROSS THE FOLLOWING STRIP OF LAND: THE NORTH 50 FEET AS MEASURED AT 90 DEGREES TO THE NORTH LINE THEREOF OF A TRACT OF LAND CONSISTING OF BLOCKS 4 AND 5 TOGETHER WITH ALL THAT PART OF VACATED N ALBANY AVE LYING NORTH OF THE SOUTH LINE OF BLOCK 5 EXTENDED WEST, SAID EXTENSION ALSO BEING THE SOUTH LINE OF VACATED LUNT AVE AND LYING SOUTH OF THE NORTH LINE OF SAID BLOCK 5 EXTENDED WEST, SAID EXTENSION ALSO BEING THE NORTH LINE OF VACATED W ESTES AVE TOGETHER WITH ALL OF VACATED W LUNT AVE LYING EAST OF THE EAST LINE OF N KEDZIE AVE AND TOGETHER WITH ALL OF VACATED W ESTES AVE LYING EAST OF THE EAST LINE OF KEDZIE AVE, ALL IN COLLEGE GREEN SUBDIVISION OF PART OF THE WEST ½ OF THE NORTHWEST ¼ OF SECTION 36, TOWNSHIP 41 NORTH, RANGE 13 EAST OF THE THIRD PRINCIPAL MERIDIAN (EXCEPT THAT PART OF THE ABOVE DESCRIBED TRACT DESCRIBED AS FOLLOWS; BEGINNING AT THE NORTHEAST CORNER OF SAID TRACT; THENCE WEST ALONG THE NORTH LINE OF SAID TRACT 505.51 FEET; THENCE SOUTH ALONG A LINE PARALLEL TO THE EAST LINE OF SAID TRACT 681.49 FEET TO THE SOUTH LINE OF SAID TRACT; THENCE EAST ALONG THE SOUTH LINE OF SAID TRACT 505.49 FEET TO THE SOUTHEAST CORNER OF SAID TRACT; THENCE NORTH ALONG THE EAST LINE OF SAID TRACT 681.81 FEET TO THE POINT OF BEGINNING IN COOK COUNTY, ILLINOIS.

Permanent Index Number: 10-36-100-018-1249

Commonly Known As: 7061 North Kedzie, Unit #1715  
Chicago, IL 60645