

UNOFFICIAL COPY

WARRANTY DEED

MAIL TO:
Edward M. Grabill
707 Skokie Blvd.
Northbrook, Illinois 60062

NAME & ADDRESS OF TAXPAYER:
GLORIA YU-LIN AI
1435-F S. Prairie Avenue
Chicago, Illinois 60605



Doc#: 0424550085
Eugene "Gene" Moore Fee: \$32.00
Cook County Recorder of Deeds
Date: 09/01/2004 03:17 PM Pg: 1 of 5

GRANTOR(S), GLORIA YU-LIN AI, a widow and not remarried of Chicago in the County of Cook, in the State of Illinois, for and in consideration of Ten Dollars (\$10.00) and other good and valuable consideration in hand paid, CONVEY(S) and WARRANT(S) to the GRANTEE(S), GLORIA YU-LIN AI, as Trustee of the Gloria Yu-Lin Ai Declaration of Trust dated November 6, 2003 of 1435-F S. Prairie Avenue, Chicago in the County of Cook, in the State of Illinois, the following described real estate:

SEE LEGAL DESCRIPTION ATTACHED HERETO.

Permanent Index No: 17-22-10-035-1039

Property Address:
1435-F S. Prairie Avenue
Chicago, Illinois 60605

SUBJECT TO: (1) General real estate taxes for the year 2003 and subsequent years. (2) Covenants, conditions and restrictions of record. → hereby releasing and waiving all rights under and by virtue of the Homestead Exemption Laws of the State of Illinois.

DATED this 7TH day of July, 2004.

[Signature]

GLORIA YU-LIN AI

STATE OF ILLINOIS)
) SS
COUNTY OF COOK)

I, the undersigned, a Notary Public in and for the County and State aforesaid, DO HEREBY CERTIFY that GLORIA YU-LIN AI, a widow and not remarried personally known to me to be the same person whose name is subscribed to the foregoing instrument, appeared before me this day in person, and acknowledged that she signed, sealed and delivered the said instrument as her free and voluntary act, for the uses and purposes therein set forth, including the release and waiver of the right of homestead.

5


UNOFFICIAL COPY

Given under my hand and notary seal, this 7 day of

July, 2004.

Jeanne M Brandt Notary Public

(seal)



My commission expires _____

COUNTY - ILLINOIS TRANSFER STAMPS

Exempt Under Provision of
Paragraph C Section 4,
Real Estate Transfer Act

Date: 7-7-04

Prepared By:
Edward M. Grabill
707 Skokie Blvd.
Northbrook, Illinois 60062

Signature: E.M. Grabill

Office of Cook County Clerk's Office

UNOFFICIAL COPY

98196254

LEGAL DESCRIPTION

PARCEL 1:

UNIT H-46 IN PRAIRIE PLACE CONDOMINIUM AS DELINEATED ON THE PLAT OF SURVEY OF THE FOLLOWING DESCRIBED PARCEL OF REAL ESTATE:

THAT PART OF LOT 2 IN PRAIRIE PLACE TOWNHOMES SUBDIVISION BEING A SUBDIVISION IN THE NORTHWEST FRACTIONAL QUARTER OF SECTION 22, TOWNSHIP 39 NORTH, RANGE 14, EAST OF THE THIRD PRINCIPAL MERIDIAN, DESCRIBED AS FOLLOWS: BEGINNING AT THE NORTHEAST CORNER OF LOT 1 IN SAID SUBDIVISION; THENCE NORTH 00 DEGREES 01 MINUTES 19 SECONDS EAST ALONG THE NORTHERLY EXTENSION OF THE EAST LINE OF SAID LOT 1 FOR A DISTANCE OF 56.00 FEET; THENCE SOUTH 89 DEGREES 58 MINUTES 41 SECONDS EAST 102.21 FEET; THENCE SOUTH 00 DEGREES 01 MINUTES 19 SECONDS WEST 124.00 FEET; THENCE NORTH 89 DEGREES 58 MINUTES 41 SECONDS WEST 102.21 FEET TO THE EAST LINE OF SAID LOT 1; THENCE NORTH 00 DEGREES 01 MINUTES 19 SECONDS EAST ALONG SAID EAST LINE 68.00 FEET THEREON TO THE POINT OF BEGINNING, IN COOK COUNTY, ILLINOIS.

ALSO

THAT PART OF LOT 2 IN PRAIRIE PLACE TOWNHOMES SUBDIVISION, BEING A SUBDIVISION IN THE NORTHWEST FRACTIONAL QUARTER OF SECTION 22, TOWNSHIP 39 NORTH, RANGE 14, EAST OF THE THIRD PRINCIPAL MERIDIAN, DESCRIBED AS FOLLOWS: BEGINNING AT THE NORTHEAST CORNER OF LOT 1 IN SAID SUBDIVISION; THENCE NORTH 00 DEGREES 01 MINUTES 19 SECONDS EAST ALONG THE NORTHERLY EXTENSION OF THE EAST LINE OF SAID LOT 1 FOR A DISTANCE OF 175.0 FEET TO THE NORTH LINE OF LOT 2; THENCE NORTH 89 DEGREES 58 MINUTES 41 SECONDS WEST ALONG SAID NORTH LINE 75.0 FEET TO THE NORTHWEST CORNER OF LOT 2; THENCE SOUTH 00 DEGREES 01 MINUTES 19 SECONDS WEST ALONG THE WEST LINE OF LOT 2 AFORESAID 175.0 FEET TO THE NORTHWEST CORNER OF LOT 1; THENCE SOUTH 89 DEGREES 58 MINUTES 41 SECONDS EAST ALONG SAID NORTH LINE 75.0 FEET TO THE POINT OF BEGINNING, IN COOK COUNTY, ILLINOIS.

ALSO

THAT PART OF LOT 2 IN PRAIRIE PLACE TOWNHOMES SUBDIVISION, TOGETHER WITH PART OF THE FORMER LANDS OF THE ILLINOIS CENTRAL RAILROAD IN THE NORTHWEST FRACTIONAL QUARTER OF SECTION 22, TOWNSHIP 39 NORTH, RANGE 14, EAST OF THE THIRD PRINCIPAL MERIDIAN, DESCRIBED AS FOLLOWS: COMMENCING AT THE NORTHEAST CORNER OF LOT 1 IN PRAIRIE PLACE TOWNHOMES SUBDIVISION AFORESAID; THENCE SOUTH 00 DEGREES 01 MINUTES 19 SECONDS WEST 68.0 FEET ALONG THE EAST LINE OF SAID LOT 1; THENCE SOUTH 89 DEGREES 58 MINUTES 41 SECONDS EAST 102.21 FEET TO THE POINT OF BEGINNING; THENCE CONTINUING SOUTH 89 DEGREES 58 MINUTES 41 SECONDS EAST 101.21 FEET; THENCE NORTH 00 DEGREES 12 MINUTES 58 SECONDS WEST 24.18 FEET; THENCE NORTHWESTERLY 99.92 FEET ALONG THE ARC OF A CIRCLE CONVEX NORTHEASTERLY AND HAVING A RADIUS OF 1400.69 FEET (THE CHORD OF SAID ARC BEARING NORTH 02 DEGREES 15 MINUTES 36 SECONDS EAST 99.90 FEET); THENCE NORTH 89 DEGREES 58 MINUTES 41 SECONDS WEST 97.13 FEET; THENCE SOUTH 00 DEGREES 01 MINUTES 19 SECONDS WEST 124.00 FEET TO THE POINT OF BEGINNING, IN COOK COUNTY ILLINOIS.

ALSO

LOT 1 IN PRAIRIE PLACE TOWNHOMES SUBDIVISION, BEING A SUBDIVISION IN THE NORTHWEST FRACTIONAL QUARTER OF SECTION 22, TOWNSHIP 39 NORTH, RANGE 14, EAST OF THE THIRD PRINCIPAL MERIDIAN, RECORDED MARCH 3, 1995 AS DOCUMENT NUMBER 95150205, IN COOK COUNTY, ILLINOIS.

UNOFFICIAL COPY

98196254 Page 4 of 4

WHICH PLAT OF SURVEY IS ATTACHED AS EXHIBIT E TO THE DECLARATION OF CONDOMINIUM RECORDED APRIL 29, 1996 IN THE OFFICE OF THE RECORDER OF DEEDS OF COOK COUNTY, ILLINOIS, AS DOCUMENT NUMBER 96318235, AS AMENDED BY THE CORRECTION TO DECLARATION RECORDED IN THE RECORDER'S OFFICE ON MAY 21, 1996 AS DOCUMENT NUMBER 96385673 AND AMENDED BY THE FIRST AMENDMENT RECORDED IN THE RECORDER'S OFFICE ON NOVEMBER 25, 1996 AS DOCUMENT NUMBER 96895524, AS AMENDED BY THE SECOND AMENDMENT RECORDED IN THE RECORDER'S OFFICE ON DECEMBER 1, 1997 AS DOCUMENT NUMBER 97895567, AS AMENDED BY THE THIRD AMENDMENT RECORDED IN THE RECORDER'S OFFICE ON JANUARY 29, 1998 AS DOCUMENT NUMBER 98078464, AS AMENDED FROM TIME TO TIME; TOGETHER WITH ITS UNDIVIDED PERCENTAGE INTEREST IN SAID PARCEL AND ALL THE PROPERTY AND SPACE COMPRISING ALL THE UNITS THEREOF AS DEFINED AND SET FORTH IN SAID DECLARATION AND SURVEY.

PARCEL 2:

NON-EXCLUSIVE EASEMENT FOR THE BENEFIT OF PARCEL 1 FOR INGRESS AND EGRESS OVER, UPON AND ACROSS THE EASEMENT PARCEL AS CREATED AND SET OUT IN THE GRANT OF EASEMENT DATED DECEMBER 20, 1994 AND RECORDED DECEMBER 29, 1994 AS DOCUMENT NUMBER 04080035.

GRANTOR ALSO HEREBY GRANTS TO GRANTEE, ITS SUCCESSORS AND ASSIGNS, AS RIGHTS AND EASEMENTS APPURTENANT TO THE SUBJECT UNIT DESCRIBED HEREIN, THE RIGHTS AND EASEMENTS FOR THE BENEFIT OF SAID UNIT SET FORTH IN THE DECLARATION OF CONDOMINIUM AFORESAID, AND GRANTOR RESERVES TO ITSELF, ITS SUCCESSORS AND ASSIGNS, THE RIGHTS AND EASEMENTS SET FORTH IN SAID DECLARATION FOR THE BENEFIT OF THE REMAINING LAND DESCRIBED THEREIN.

THIS DEED IS SUBJECT TO ALL RIGHTS, EASEMENTS, COVENANTS, RESTRICTIONS AND RESERVATIONS CONTAINED IN SAID DECLARATION THE SAME AS THOUGH THE PROVISIONS OF SAID DECLARATION WERE RECITED AND STIPULATED AT LENGTH HEREIN; REAL ESTATE TAXES NOT YET DUE AND PAYABLE; ZONING AND BUILDING LAWS OR ORDINANCES; ALL RIGHTS, EASEMENTS, RESTRICTIONS, CONDITIONS AND RESERVATIONS OF RECORD OR CONTAINED IN THE DECLARATION OF CONDOMINIUM AND A RESERVATION BY PRAIRIE PLACE CONDOMINIUM ASSOCIATION (THE "ASSOCIATION") AS AMENDED TO ITSELF AND ITS SUCCESSORS AND ASSIGNS, FOR THE BENEFIT OF ALL UNIT OWNERS AT THE CONDOMINIUM, OF THE RIGHTS AND EASEMENTS SET FORTH IN THE DECLARATION; UTILITY EASEMENTS OF RECORD, PROVIDED THE PREMISES DOES NOT ENCROACH THEREON; PROVISIONS OF THE CONDOMINIUM PROPERTY ACT OF ILLINOIS (THE "ACT"); AND SUCH OTHER MATTERS AS TO WHICH THE TITLE INSURER COMMITS TO INSURE BUYER AGAINST LOSS OR DAMAGE

UNOFFICIAL COPY

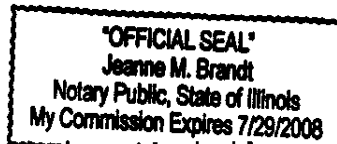
STATEMENT BY GRANTOR AND GRANTEE

The Grantor or his Agent affirms that, to the best of his knowledge, the name of the Grantee shown on the Deed or Assignment of Beneficial Interest in a land trust is either a natural person, an Illinois corporation or foreign corporation authorized to do business or acquire and hold title to real estate in Illinois, a partnership authorized to do business or acquire and hold title to real estate in Illinois, or other entity recognized as a person and authorized to do business or acquire title to real estate under the laws of the State of Illinois.

Dated 7.7.04, 2004

Signature: E.M. Gravel
Grantor or Agent

Subscribed and sworn to before me by the said E.M. Gravel this 7 day of July, 2004
Notary Public Jeanne M. Brandt




The Grantee or his Agent affirms and verifies that the name of the Grantee shown on the Deed or Assignment of Beneficial Interest in a land trust is either a natural person, an Illinois corporation or foreign corporation authorized to do business or acquire and hold title to real estate in Illinois, a partnership authorized to do business or acquire and hold title to real estate in Illinois, or other entity recognized as a person and authorized to do business or acquire and hold title to real estate under the laws of the State of Illinois.

Dated 7.7, 2004

Signature: E.M. Gravel
Grantee or Agent

Subscribed and sworn to before me by the said E.M. Gravel this 7 day of July, 2004
Notary Public Jeanne M. Brandt



NOTE: Any person who knowingly submits a false statement concerning the identity of a Grantee shall be guilty of a Class C misdemeanor for the first offense and of a Class A misdemeanor for subsequent offenses.

(Attach to Deed or ABI to be recorded in Cook County, Illinois, if exempt under the provisions of Section 4 of the Illinois Real Estate Transfer Tax Act.)



EUGENE "GENE" MOORE

RECORDER OF DEEDS / REGISTRAR OF TORRENS TITLES
COOK COUNTY, ILLINOIS