

UNOFFICIAL COPY

Recording Requested By:
WELLS FARGO HOME MORTGAGE

When Recorded Return To:
JENNIFER CAPEWELL
1532 W FRY ST
CHICAGO, IL 60622



Doc#: 0425716174
Eugene "Gene" Moore Fee: \$26.50
Cook County Recorder of Deeds
Date: 09/13/2004 12:25 PM Pg: 1 of 2



SATISFACTION

WFHM - CLIENT 708 #01223836 .9 "CAPEWELL" Lender ID:701253/414083296 Cook, Illinois

FOR THE PROTECTION OF THE OWNER, THIS RELEASE SHALL BE FILED WITH THE RECORDER OR THE REGISTRAR OF TITLES IN WHOSE OFFICE THE MORTGAGE OR DEED OF TRUST WAS FILED.

KNOW ALL MEN BY THESE PRESENTS that Wells Fargo Bank, N.A., successor by merger to Wells Fargo Home Mortgage, Inc. holder of a certain mortgage, made and executed by JENNIFER CAPEWELL, MARRIED, originally to WELLS FARGO HOME MORTGAGE, INC., in the County of Cook, and the State of Illinois, Dated: 10/29/2002 Recorded: 11/18/2002 in Book/Reel/Liber: N/A Page/Folio: N/A as Instrument No.: 002165896, does hereby acknowledge that it has received full payment and satisfaction of the same, and in consideration thereof, does hereby cancel and discharge said mortgage.


Legal: See Exhibit "A" Attached Hereto And By This Reference Made A Part Hereof

Assessor's/Tax ID No. 17-09-126-010

Property Address: 600 KINGSBURY STREET # 1614-16K, CHICAGO, IL 60610

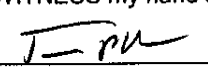
IN WITNESS WHEREOF, the undersigned, by the officer duly authorized, has duly executed the foregoing instrument.


Wells Fargo Bank, N.A., successor by merger to Wells Fargo Home Mortgage, Inc.
On August 31st, 2004

By: 
TRACY ALLEN, Vice President Loan
Documentation

STATE OF Minnesota
COUNTY OF Hennepin

On August 31st, 2004, before me, THE UNDERSIGNED NOTARY, a Notary Public in and for Hennepin County, in the State of Minnesota, personally appeared TRACY ALLEN, Vice President Loan Documentation, personally known to me (or proved to me on the basis of satisfactory evidence) to be the person(s) whose name(s) is/are subscribed to the within instrument and acknowledged to me that he/she/they executed the same in his/her/their authorized capacity, and that by his/her/their signature on the instrument the person(s), or the entity upon behalf of which the person(s) acted, executed the instrument.

WITNESS my hand and official seal,

THE UNDERSIGNED NOTARY
Notary Expires: / /



20
m-j
20
(This area for notarial seal)

Prepared By: Richard Amegee, WELLS FARGO HOME MORTGAGE 2701 WELLS FARGO WAY, MINNEAPOLIS, MN 55467 800-288-3212

UNOFFICIAL COPY

Parcel 1:

Unit 11614 and Parking Space Unit P-513 in Park Place Condominium as delineated and defined on the plat of survey of the following described parcel of real estate:

Parcel 1:

That part of Block 3 in Assessor's Division of the Kingsbury tract, in the East 1/2 of the Northwest 1/4 of Section 9, Township 39 North, Range 14 East of the Third Principal Meridian, lying Easterly of the East dock line of the North branch of the Chicago River; lying Southwesterly of the Southwesterly line of Kingsbury Street, lying South and Southeasterly of the following described line:

Beginning at the intersection of the Southwesterly line of Kingsbury Street and a line 3.0 feet North of and parallel with the center line of Ontario Street (as now laid out) extended West; thence West along a line 3.0 feet North of and parallel with the center line of Ontario Street (as now laid out) extended West 163.0 feet; thence Southwesterly in a straight line to a point in said dock line of said North branch of the Chicago River, which is 70.80 feet Southeasterly (measured along said dock line) from the point of intersection of said dock line with said line so drawn 3.0 feet North of and parallel with the center of Ontario Street extended West and lying North and East of a line described as beginning at the intersection of the West line of Kingsbury Street and a line 8.50 feet South of and parallel with the prolongation West of the South line of the North 1/2 of Block 4 in said Assessor's Division of said Kingsbury tract; thence West along said parallel line, 142.0 feet to a point; thence North at right angles 13.0 feet; thence West at right angles to a point on the East dock line of the North branch of Chicago River, in Cook County, Illinois.

Parcel 2:

That part of Block 3 in Assessor's Division of the Kingsbury tract, in the East 1/2 of the Northwest 1/4 of Section 9, Township 39 North, Range 14 East of the Third Principal Meridian, described as follows:

Commencing at a point in a line 3.0 feet North of and parallel with the center line of Ontario Street (as now laid out) which is 163.0 feet West from the intersection of said line with the West line of Kingsbury Street; thence Southwesterly to a point in the dock line of the East bank of the North branch of the Chicago River which is 70.8 feet Southeasterly from intersection of dock line, said river with the said line drawn 3.0 feet North of and parallel with the center line of Ontario Street; thence Northwesterly along said dock line of said East bank of said river, 9.80 feet; thence Northeasterly in a straight line to the point of beginning, said land being more particularly described in a Deed from Hugh McBirney and Isabelle M. McBirney, his wife, to Percival W. Clement, dated November 22, 1899, recorded in Volume 6925 Page 164 of land records in the Recorder's Office of Cook County, Illinois.

Which survey is attached as Exhibit "A" to the Declaration of Condominium recorded August 21, 2002 as document number 00290211139, and as amended from time to time, together with its undivided percentage interest in the common elements.

Parcel 2:

Easement for Ingress and Egress for the benefit of Parcel 1 aforesaid, as contained in the Declaration of Covenants, Conditions, Restrictions and Easements recorded August 21, 2002 as document number 00290211138.

The Mortgagor also hereby grants to the mortgagee, its successors and assigns, as right and easements appurtenant to the subject unit described herein, the rights and easements for the benefit of said unit set forth in the declaration of condominium.

This mortgage is subject to all rights, easements and covenants, provisions, and reservation contained in said declaration the same as though the provisions of said declaration were recited and stipulated at length herein.

P.I.N. #17-09-126-010

22265596