


0425914079
CERTIFICATE OF RELEASE

UNOFFICIAL COPY



0425914079

2/3
Date: 07/16/04

Order Number: 2000 000546970


Doc#: 0425914079
Eugene "Gene" Moore Fee: \$26.00
Cook County Recorder of Deeds
Date: 09/15/2004 09:04 AM Pg: 1 of 2


- Information concerning mortgage(s) is as follows:
MORTGAGE RECORDED JULY 3, 2003 AS DOCUMENT NO. 0318442141 MADE BY TIMOTHY BELL TO MERS AS NOMINEE FOR GHS MORTGAGE LLC (WINDSOR MORTGAGE) TO SECURE AN INDEBTEDNESS IN THE AMOUNT OF \$136,000.00
- The above referenced mortgage has been paid in accordance with the payoff statement, and there is no objection from the mortgagee or mortgage servicer or its successor in interest to the recording of this certificate of release.
- The person executing this certificate of release is an officer or duly appointed agent of a title insurance company authorized and licensed to transact the business of insuring titles to interests in real property in this State pursuant to Section 30 of the Mortgage Certificate of Release Act.
- This certificate of release is made on behalf of the mortgagor or a person who acquired title from the mortgagor to all or part of the property described in the mortgage.
- The mortgagee or mortgage servicer provided a payoff statement.
- The property described in the mortgage is attached.

Ticor Title Insurance Company
By: Stephanie Mabadi
Telephone No.: (312) 621-5000

State of Illinois
County of

This Instrument was acknowledged before me on 7/16/04 by Stephanie Mabadi as (officer for/agent of) Ticor Title Insurance Company.


(Signature of Notary)



Notary Public
My commission expires on

Prepared by: Stephanie Mabadi
Address: 203 N. LASALLE, SUITE 2200, CHICAGO, ILLINOIS 60601
Return to: TED BEALTIE
260 E. CHESTNUT UNIT #2405
CHICAGO, ILLINOIS 60611

CRT0FRLS

UNOFFICIAL COPY

CERTIFICATE OF RELEASE

Permanent Index Number: 17-03-222-023-1265

Common Address: 260 E. CHESTNUT UNIT #2405
CHICAGO, ILLINOIS 60611

Legal Description:

UNIT 2405 AS DELINEATED ON SURVEY OF THE FOLLOWING DESCRIBED PROPERTY (HEREINAFTER REFERRED TO AS 'PARCEL'): ALL OF LOTS 2 AND 3 AND THAT PART OF LOT 1 LYING WEST OF A LINE 12 FEET EAST OF AND PARALLEL TO THE MOST WESTERLY LINE OF SAID LOT 1, AND SAID MOST WESTERLY LINE EXTENDED, AND ALL OF LOTS 37, 38, 39, 40, 41 AND 42 (EXCEPT THE EAST 33 FEET OF SAID LOT 42) IN LAKE SHORE DRIVE ADDITION TO CHICAGO, A SUBDIVISION OF PART OF BLOCKS 14 TO 20 IN CANAL TRUSTEES' SUBDIVISION OF THE SOUTH FRACTIONAL QUARTER OF SECTION 3, TOWNSHIP 39 NORTH, RANGE 14 EAST OF THE THIRD PRINCIPAL MERIDIAN, IN COOK COUNTY, ILLINOIS, WHICH SURVEY IS ATTACHED AS EXHIBIT 'A' TO DECLARATION OF CONDOMINIUM OWNERSHIP FOR PLAZA ON DEWITT CONDOMINIUM ASSOCIATION, DATED SEPTEMBER 12, 1975 AND RECORDED SEPTEMBER 17, 1975 AS DOCUMENT 23225147 TOGETHER WITH ITS UNDIVIDED PERCENTAGE INTEREST IN SAID PARCEL (EXCEPT FROM SAID PARCEL ALL THE PROPERTY AND SPACE COMPRISING ALL THE UNITS THEREOF) ALL IN COOK COUNTY, ILLINOIS

Property of Cook County Clerk's Office