

UNOFFICIAL COPY


STATE OF ILLINOIS } ss.
County of Cook }

I, the undersigned, a Notary Public in and for said County, in the State aforesaid, CERTIFY THAT Thomas A Eland & Barbara A Eland personally known to me to be the same person whose name _____ subscribed to the foregoing instrument, appeared before me this day in person, and acknowledged that they signed, sealed and delivered the instrument as their free and voluntary act, for the uses and purposes therein set forth, including the release and waiver of the right of homestead.*


Given under my hand and notarial seal, this 16th day of September, 2004

Vickie A. McCarthy
Notary Public

My commission expires on _____, 19____ Notary Public



COOK
CD. NO. 016
330874



Cook COUNTY - ILLINOIS TRANSFER STAMP


* If Grantor is also Grantee you may want to strike Release & Waiver of Homestead Rights.

NAME and ADDRESS OF PREPARER:
LEILAN K. McNally
2701 W. 85th PLACE
Chicago Ill 60652

EXEMPT UNDER PROVISIONS OF PARAGRAPH _____ SECTION 4,
REAL ESTATE TRANSFER ACT
DATE: _____

Signature of Buyer, Seller or Representative

** This conveyance must contain the name and address of the Grantee for tax billing purposes: (55 ILCS 5/3-5020) and name and address of the person preparing the instrument: (55 ILCS 5/3-5022).



TO _____ FROM _____
Statutory (Illinois)
(Individual to Individual)
WARRANTY DEED

UNOFFICIAL COPY

STREET ADDRESS: 20453 HELLENIC DRIVE
CITY: OLYMPIA FIELDS COUNTY: COOK
TAX NUMBER: 31-14-406-006-0000

LEGAL DESCRIPTION:

LOT 6 IN BLOCK SEVEN (7) IN RESUBDIVISION OF BLOCKS 2, 3, 4, 5, 6 AND 7 AND THE STREETS AND ALLEYS ADJACENT THERETO IN OLYMPIA FIELDS SUBDIVISION, BEING A SUBDIVISION OF THE NORTHEAST 1/4 OF THE SOUTH EAST 1/4 OF SECTION 14, TOWNSHIP 35 NORTH, RANGE 13, EAST OF THE THIRD PRINCIPAL MERIDIAN, IN COOK COUNTY, ILLINOIS, AND THAT PART OF THE EAST 1003.0 FEET WEST OF THE ILLINOIS CENTRAL RAILROAD COMPANY WESTERLY RIGHT OF WAY LINE OF THE SOUTH EAST 1/4 OF THE SOUTH EAST 1/4 OF SECTION 14 AFORESAID, AND THE NORTH 30.0 FEET EXCEPT THE EAST 1003.0 FEET OF THE SOUTH EAST 1/4 OF THE SOUTH EAST 1/4 OF SECTION 14, AFORESAID.

Property of Cook County Clerk's Office