



Doc#: 0426702156
Eugene "Gene" Moore Fee: \$26.00
Cook County Recorder of Deeds
Date: 09/23/2004 08:53 AM Pg: 1 of 2

THE GRANTORS: MURTAZA ASLAM and LUBNA MURTAZA, husband and wife, of the City of Chicago, County of Cook, State of Illinois for and in consideration of TEN and ---00/100 DOLLARS and other good and valuable considerations in hand paid,

CONVEY and WARRANT to:

SAMI MIROJEVIC AND EVA MIROJEVIC, AS JOINT TENANTS

1131 Cedar Lane, Glendale Heights, Illinois the following described Real Estate situated in the County of Cook, in the State of Illinois, to wit:

SEE ATTACHED LEGAL DESCRIPTION

hereby releasing and waiving all rights under and by virtue of the Homestead Exemption Laws of the State of Illinois. TO HAVE AND TO HOLD said premises forever.

P.I.N. # 14-06-121-011-1010

6143 N. Seeley Unit 2C, Chicago, Illinois 60659

DATED this 10th day of September, 2004


Murtaza A. Farooqi (Seal)
MURTAZA ASLAM

Lubna Murtaza (Seal)
LUBNA MURTAZA

aka MURTAZA ASLAM FAROOQI

State of Illinois
County of Cook ss

I, *The Undersigned*
(Impress Seal Here)



, a Notary Public in and for said County, in the State aforesaid, DO HEREBY CERTIFY that: MURTAZA ASLAM and LUBNA MURTAZA, husband and wife, personally known to me to be the same persons whose names are subscribed to the foregoing instrument, appeared before me this day in person, and acknowledged that they signed, sealed and delivered the said instrument as their free and voluntary act, for the uses and purposes therein set forth, including the release and waiver of the right of homestead.

Given under my hand and official seal this 10th day of September, 2004

Commission expires

NOTARY PUBLIC

Prepared by: Marshall Richter 5225 Old Orchard Road Suite 28, Skokie, Illinois 60077

Send subsequent tax bill to:
SAMI MIROJEVIC
6143 N. Seeley Unit 2C
Chicago, Illinois 60659

MAIL TO: SHEFIK JORJZI
134 N. LaSalle, 2116
Chicago, IL 60602


Handwritten initials: (2) AR

UNOFFICIAL COPY

UNIT NO. 2-C, BUILDING CT-1, IN THE NORWOOD COURTS CONDOMINIUM, AS DELINEATED ON A SURVEY OF THE FOLLOWING DESCRIBED REAL ESTATE: THE NORTH 3 FEET OF LOTS 1 AND 6 AND ALL OF LOTS 2 TO 5 IN NORWOOD COURTS SUBDIVISION OF PART OF THE SOUTHEAST 1/4 OF THE NORTHWEST 1/4 OF SECTION 6, TOWNSHIP 40 NORTH, RANGE 14 EAST OF THE THIRD PRINCIPAL MERIDIAN, TOGETHER WITH EASEMENTS FOR THE BENEFIT OF THE FOREGOING PARCEL AS SET FORTH IN INSTRUMENTS RECORDED AS DOCUMENTS 15929348 AND 15957209, IN COOK COUNTY, ILLINOIS; WHICH SURVEY IS ATTACHED AS EXHIBIT "A" TO THE DECLARATION OF CONDOMINIUM RECORDED AS DOCUMENT NO. 25211651, TOGETHER WITH ITS UNDIVIDED PERCENTAGE INTEREST IN THE COMMON ELEMENTS.

STATE TAX

STATE OF ILLINOIS



SEP. 16.04


REAL ESTATE TRANSFER TAX
DEPARTMENT OF REVENUE

0000005649

REAL ESTATE TRANSFER TAX
0014250
FP 103020

COUNTY TAX

COOK COUNTY
REAL ESTATE TRANSACTION TAX




SEP. 16.04

REVENUE STAMP

0000005534

REAL ESTATE TRANSFER TAX
0007125
FP 103019

City of Chicago
Dept. of Revenue
352959
09/20/2004 13:56



Real Estate
Transfer Stamp
\$1,068.75
Batch 11867 54