

UNOFFICIAL COPY

Recording Requested by &
When Recorded Return To:

US Recordings, Inc.

2925 Country Dr

Suite 201

St. Paul, MN 55117

0429619059



0429619059

Doc#: 0429619059

Eugene "Gene" Moore Fee: \$30.50

Cook County Recorder of Deeds

Date: 10/22/2004 11:27 AM Pg: 1 of 4

RELEASE OF MEMORANDUM OF LEASE

(Document Title)

S-4
P-4
[Signature]

UNOFFICIAL COPY

After Recording Return to:
 Attn: Lease Administrator
 T-Mobile USA, Inc.
 8550 W. Bryn Mawr
 Chicago, Illinois 60631

RELEASE OF MEMORANDUM OF LEASE

Date: September 16, 2004

Landlord: Cole Taylor Bank UTA Dated March 1, 1996 Trust # 96-4030

Landlord's Address: c/o Affiliated Realty 1720 W. Algonquin Rd, Mt Prospect, IL 60056

Tenant: VoiceStream GSM I Operating Company LLC

Tenant's Address: 12920 S.E. 38th Street
 Bellevue, WA 98006


Property: See Exhibit A attached hereto and incorporated herein.

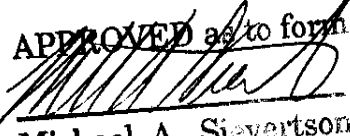
Landlord and Tenant recorded a Memorandum of Lease, dated as of February 27, 2004, Recorded Document Number 0411816015 of the Official Public Records of Cook County, IL, upon and against the Property.

Tenant hereby relinquishes any and all interest in the Property.

Recording Requested by &
 When Recorded Return To:
 US Recordings, Inc.
 2925 Country Drive Ste 201
 St. Paul, MN 55117

VoiceStream GSM I Operating Company,
 a Delaware Limited Liability Company

By: 
 Printed Name: Vice President
 Its: Engineering & Operations-Midwest
 Date: 9/22/04

APPROVED as to form

 Michael A. Sievertson

UNOFFICIAL COPY

STATE OF ILLINOIS


)

) ss.

COUNTY OF COOK

)

I certify that I know or have satisfactory evidence that Greg Cizewski is the person who appeared before me, and said person acknowledged that he signed this instrument, on oath stated that he was authorized to execute the instrument and acknowledged it as the Reg VP of Ops & Eng of VoiceStream SM 1 operating Co. Columbus, Inc., a Delaware corporation, to be the free and voluntary act of such party for the uses and purposes mentioned in the instrument.

Dated: 9.22-04

(Use this space for notary stamp/seal)

Donna L. Vece
Notary PublicPrint Name Donna L. VeceMy commission expires 5-10-08

UNOFFICIAL COPY**Memorandum of Lease EXHIBIT A
Legal Description**

The Property is legally described as follows:

LOTS 41 TO 46 IN BLOCK 4 IN BOLDERNWECK'S ADDITION TO GRANT PARK,
SUBDIVISION OF EAST ½ OF THE SOUTHEAST ¼ OF THE SOUTHEAST ¼ OF
SECTION 14, TOWNSHIP 40 NORTH, RANGE 13 EAST OF THE THIRD PRINCIPAL
MERIDIAN, IN COOK COUNTY, ILLINOIS

Tax Assessor No.: 13-14-431-019

4038 N. Kedzie
Chgo, IL



U21301933-01TM04

RELEASE
LOAN# CHICAGO
US Recordings