

# UNOFFICIAL COPY

**SATISFACTION OF  
MORTGAGE**



When recorded Mail to:  
Nationwide Title Clearing  
2100 Alt. 19 North  
Palm Harbor, FL 34683

Doc#: 0431512060  
Eugene "Gene" Moore Fee: \$26.50  
Cook County Recorder of Deeds  
Date: 11/10/2004 01:31 PM Pg: 1 of 2


L#: 0063244057

The undersigned certifies that it is the present owner of a mortgage made by **DONALD W DEVITT** to **Washington Mutual Bank, FA** bearing the date 10/12/2001 and recorded in the office of the Recorder or Registrar of Titles of Cook County, in the State of Illinois in Book Page as Document Number 0011011689

The above described mortgage is, with the note accompanying it, fully paid, satisfied, and discharged. The recorder of said county is authorized to enter this satisfaction/discharge of record. To the property therein described as situated in the County of Cook, State of Illinois as follows, to wit:


SEE ATTACHED EXHIBIT A  
known as: 208 W WASHINGTON UNIT 1013 CHICAGO, IL 60606  
PIN# 17-09-444-003-0000

dated 11/01/2004  
WASHINGTON MUTUAL BANK, FA

By:   
TOM MCKINNON ASST. VICE PRESIDENT

STATE OF FLORIDA COUNTY OF PINELLAS  
The foregoing instrument was acknowledged before me on 11/01/2004 by TOM MCKINNON the ASST. VICE PRESIDENT of WASHINGTON MUTUAL BANK, FA on behalf of said CORPORATION.


  
MARY JO MCGOWAN  
Notary Public Commission expires: 07/30/2007



Prepared by: V. Escalante/NTC, 2100 Alt. 19 North, Palm Harbor, FL 34683 (800)346-9152  
FOR THE PROTECTION OF THE OWNER THIS RELEASE SHOULD BE FILED WITH THE RECORDER OR REGISTRAR OF TITLES IN WHOSE OFFICE THE MORTGAGE OR DEED OF TRUST WAS FILED.



W156R 2059137 LPH193474

S-Y  
P-2  


**UNOFFICIAL COPY****CHICAGO TITLE INSURANCE COMPANY**

ORDER NUMBER: 1401 007950358 DB  
 STREET ADDRESS: 208 WEST WASHINGTON UNIT 1013  
 CITY: CHICAGO COUNTY: COOK  
 TAX NUMBER: 17-09-444-003-0000

**LEGAL DESCRIPTION:****PARCEL 1:**

UNIT 1013 IN THE CITY CENTRE CONDOMINIUM AS DELINEATED ON A SURVEY OF THE FOLLOWING DESCRIBED PROPERTY:

PART OF CANAL TRUSTEES SUBDIVISION OF LOT 7 IN BLOCK 41 IN THE ORIGINAL TOWN OF CHICAGO IN SECTION 9, TOWNSHIP 39 NORTH, RANGE 14 EAST OF THE THIRD PRINCIPAL MERIDIAN, IN COOK COUNTY, ILLINOIS, PARTS OF BLOCK 41 IN THE ORIGINAL TOWN OF CHICAGO OF SECTION 9, TOWNSHIP 39 NORTH, RANGE 14 EAST OF THE THIRD PRINCIPAL MERIDIAN, IN COOK COUNTY, ILLINOIS AND PARTS OF THE SUBDIVISION OF PART OF LOT 8 IN BLOCK 41 IN THE ORIGINAL TOWN OF CHICAGO OF SECTION 9, TOWNSHIP 39 NORTH, RANGE 14 EAST OF THE THIRD PRINCIPAL MERIDIAN, IN COOK COUNTY, ILLINOIS TOGETHER WITH NON-EXCLUSIVE EASEMENTS CONTAINED IN THE THE DOCUMENT LISTED BELOW INCLUDING BUT NOT LIMITED TO PEDESTRIAN AND VEHICULAR INGRESS AND EGRESS FOR THE BENEFIT OF THE AFORESAID PARCEL AS CREATED BY DECLARATION OF COVENANTS, CONDITIONS, RESTRICTIONS AND EASEMENTS DATED JUNE 1, 1999 AND RECORDED JUNE 3, 1999 AS DOCUMENT 99530391;

WHICH SURVEY IS ATTACHED AS EXHIBIT "C" TO THE DECLARATION OF CONDOMINIUM RECORDED AS DOCUMENT NUMBER 0010527300, TOGETHER WITH ITS UNDIVIDED PERCENTAGE INTEREST IN THE COMMON ELEMENTS, ALL IN COOK COUNTY, ILLINOIS.

**PARCEL 2:**

THE EXCLUSIVE RIGHT TO THE USE OF 340 A LIMITED COMMON ELEMENT AS DELINEATED ON THE SURVEY ATTACHED TO THE DECLARATION AFORESAID RECORDED AS DOCUMENT NUMBER 0010527300.

LEGALD

11011589