


# UNOFFICIAL COPY



LOAN NO.: 41830100416366  
PIF DATE: 11/05/2004  
ILLINOIS  
RELEASE DEED  
Prepared by: LEONILO CRUZ

Doc#: 0432215007  
Eugene "Gene" Moore Fee: \$26.50  
Cook County Recorder of Deeds  
Date: 11/17/2004 09:39 AM Pg: 1 of 2

Record and Return to:  
Household Finance Corporation  
577 Lamont Road  
P.O. Box 8635  
Elmhurst, IL 60126

KNOW ALL MEN BY THESE PRESENTS  
That HOUSEHOLD FINANCE CORPORATION III, a Corporation of the United States

Does hereby certify and acknowledge satisfaction in full of the debt secured by the following described and recorded real estate mortgage, and the same is hereby released:

Name or Mortgagor:  
DAVID HEALY  
CATHERINE HEALY

Name of Mortgagee:  
HOUSEHOLD FINANCE CORPORATION III

The mortgage is recorded with the Register of Titles/Recorder of Deeds for COOK County, Illinois.

Document No. 0021306289, Volume 3414, Page 0142, Mortgage Date 11/20/2002, Recorded Date 11/25/2002


Address of Property: 230 LINCOLN  
WHEELING, IL 60090

Legal Description of Property: SEE ATTACHED EXHIBIT 'A'

Tax ID No.: 03-11-206-020

Dated: November 5, 2004


HOUSEHOLD FINANCE CORPORATION III

  
LEONILO CRUZ, VICE PRESIDENT

State of Illinois  
County of Dupage

On November 5, 2004, before me, the undersigned, a Notary Public in and for said State, personally appeared, LEONILO CRUZ personally known to me or proven to me on the basis of satisfactory evidence to be the VICE PRESIDENT of HOUSEHOLD FINANCE CORPORATION III, a United States corporation, executed the within instrument pursuant to its bylaws or a resolution of its Board of Directors.

In witness whereof, I have hereunto set my hand and affixed my notarial seal this November 5, 2004.

  
Notary Public/Commission Expires: 7-21-2008





# UNOFFICIAL COPY

EXHIBIT A (PAGE 1)

LOT 16 IN KAY MILLER'S RESUBDIVISION OF LOTS 45 TO 50 BOTH INCLUSIVE AND LOTS 101 TO 105 BOTH INCLUSIVE, ALSO THAT PART OF VACATED WOLF ROAD, LYING WEST OF AND ADJOINING SAID LOTS 45 TO 50 AND LYING EAST OF AND ADJOINING SAID LOTS 101 TO 105 IN MORS FARMS SYNDICATE SUBDIVISION UNIT NO. 1, A SUBDIVISION OF PART OF THE NORTHEAST 1/4 OF SECTION 11, AND PART OF THE NORTHWEST 1/4 OF SECTION 12, TOWNSHIP 42 NORTH, RANGE 11, EAST OF THE THIRD PRINCIPAL MERIDIAN, AND ALSO A RESUBDIVISION OF LOTS 1 TO 7 BOTH INCLUSIVE IN J.E. WILLENS RESUBDIVISION OF LOTS 1 TO 7 BOTH INCLUSIVE IN J.E. WILLENS RESUBDIVISION OF LOTS 1 TO 7 BOTH INCLUSIVE IN J.E. WILLENS RESUBDIVISION OF LOTS 90 TO 95 BOTH INCLUSIVE, LOT 130, ALSO THE WEST 1/2 OF THE VACATED ALLEY LYING EAST OF AND ADJOINING LOTS 90, 91, 92 AND ALL OF VACATED WOLF ROAD LYING BETWEEN LOTS 90 AND 95 BOTH INCLUSIVE, A SUBDIVISION IN MORS FARMS SYNDICATE UNIT NO. 1 AFORESAID, IN COOK COUNTY, ILLINOIS. TAX MAP OR PARCEL ID NO.: 03-11-206-020



\*HB3172DF7T97MTG9000IL0012B0F\*\*HEALY

\*

FILE COPY