

UNOFFICIAL COPY



RELEASE OF MORTGAGE
OR TRUST DEED
BY CORPORATION

Doc#: 0435041143
Eugene "Gene" Moore Fee: \$26.00
Cook County Recorder of Deeds
Date: 12/15/2004 03:46 PM Pg: 1 of 2

1088246-C100

Regent Title
4

KNOW ALL MEN BY THESE PRESENTS, That SHOREBANK formerly known as THE SOUTH SHORE BANK OF CHICAGO of the County of COOK and State of 'ILLINOIS' for and in consideration of the payment of the indebtedness secured by the MORTGAGE hereinafter mentioned, and the cancellation of all the notes thereby secured, and of the sum of one dollar, the receipt of whereof is hereby acknowledged, do hereby REMISE, RELEASE, CONVEY, and QUIT CLAIM unto Abas S. Fard its heirs, legal representatives and assigns, all the right, title, interest, claim or demand whatsoever it may have acquired in, through or by a certain MORTGAGE bearing date the 9th day of December, 1998, and recorded in the Recorder's Office of Cook County, in the State of Illinois, as document No. 99050416 to the premises therein described as follows, situated in the County of Cook State of Illinois, to wit:

(see reverse side for legal description)

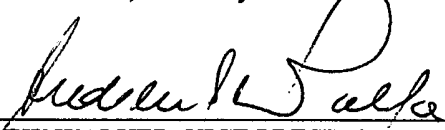
PROPERTY ADDRESS: 2340-58 W. Belmont Avenue, Chicago, IL 60618

PERMANENT REAL ESTATE INDEX NUMBER: 14-19-328-035-0000; 14-19-328-036-0000

together with all the appurtenances and privileges thereunto belonging or appertaining.


IN TESTIMONY WHEREOF, the said SHOREBANK, formerly known as SOUTH SHORE BANK OF CHICAGO, has caused these presents to be signed by its officers this 2nd day of December, 2004.

SHOREBANK, formerly known as SOUTH SHORE BANK OF CHICAGO


ANDREW WALKER, VICE PRESIDENT

(seal)

FOR THE PROTECTION OF THE OWNER, THIS RELEASE SHALL BE FILED WITH THE RECORDER OF DEEDS IN WHOSE OFFICE THE MORTGAGE OR DEED OF TRUST WAS FILED.

verified: 


UNOFFICIAL COPY


STATE OF ILLINOIS

COUNTY OF COOK

I, the undersigned, a notary public in and for said County, in the State aforesaid, DO HEREBY CERTIFY that **ANDREW WALKER** personally known to me to be the **VICE PRESIDENT** of **SHOREBANK** formerly known as **THE SOUTH SHORE BANK OF CHICAGO** an **ILLINOIS** corporation, and personally known to me to be the same person whose name is subscribed to the foregoing instrument, appeared before me this day in person and severally acknowledged that as such **VICE PRESIDENT** signed and delivered the said instrument and caused the corporate seal of said corporation to be affixed thereto, pursuant to authority given by the Board of **DIRECTORS** of said corporation, as their free and voluntary act, and as the free and voluntary act of said corporation, for the uses and purposes therein set forth.

GIVEN under my hand and seal this 2nd day of December, 2004.


 Notary Public



This instrument was prepared by **LOAN SERVICING-SHOREBANK** located at 3401 S. King Drive, Chicago, IL 60619-3911.

LOAN NUMBER:

(legal description)

PARCEL 1: THAT PART OF THE SOUTH 266 FEET OF THE WEST 218 FEET OF BLOCK 45 IN THE SUBDIVISION OF (EXCEPT THE SOUTHWEST 1/4 OF THE NORTHEAST 1/4 AND THE SOUTHEAST 1/4 OF THE NORTHWEST 1/4 OF THE EAST 1/2 OF THE SOUTHEAST 1/4) SECTION 19, TOWNSHIP 40 NORTH RANGE 14, EAST OF THE THIRD PRINCIPAL MERIDIAN LYING EAST OF A LINE 50 FEET EAST OF AND PARALLEL WITH THE WEST LINE OF SECTION 19 (EXCEPTING FROM SAID PART OF LOT 45, THE NORTH 112 FEET OF THAT PART OF THE WEST 177 FEET LYING EAST OF A LINE DRAWN 50 FEET EAST OF AND PARALLEL WITH THE WEST LINE OF SAID SECTION; AND EXCEPT THAT PART OF THE NORTH 125 FEET OF SAID TRACT LYING EAST OF A LINE DRAWN 210 FEET EAST OF AND PARALLEL WITH THE WEST LINE OF SAID SECTION; AND EXCEPTING FROM SAID PART OF LOT 45 THE EAST 40 FEET OF THE SOUTH 141 FEET THEREOF), IN COOK COUNTY, ILLINOIS.

PARCEL 2: THE EAST 40 FEET OF THE SOUTH 122 FEET OF THE FOLLOWING DESCRIBED TRACT OF LAND: THAT PART OF THE SOUTH 268 FEET OF THE WEST 218 FEET OF BLOCK 45, IN THE SUBDIVISION OF SECTION 19, TOWNSHIP 40 NORTH RANGE 14, EAST OF THE THIRD PRINCIPAL MERIDIAN, (EXCEPT THE SOUTHWEST 1/4 OF THE NORTHEAST 1/4 AND THE SOUTHEAST 1/4 OF THE NORTHWEST 1/4 AND THE EAST 1/2 OF THE SOUTHEAST 1/4), IN COOK COUNTY, ILLINOIS.