


# UNOFFICIAL COPY

**FACSIMILE  
ASSIGNMENT OF  
BENEFICIAL INTEREST  
FOR PURPOSES OF  
RECORDING**



Doc#: 0435219048  
Eugene "Gene" Moore Fee: \$26.00  
Cook County Recorder of Deeds  
Date: 12/17/2004 10:56 AM Pg: 1 of 2

DATE: \_\_\_\_\_

For value received, the assignor(s) hereby sell, assign, transfer, and set over unto assignor's rights, power, privileges, and beneficial interest in and to that certain trust agreement dated the 3rd day of September, 1985 and known as Palos Bank & Trust Company Trust Number 1-2292 including all interest in the property held subject to said trust agreement.

The real property constituting the corpus of the land trust is located in the municipality of Orland Park, in the County of Cook, Illinois.

PIN: 27-20-206-002-0000 C/K/A: 16245 S. 107<sup>th</sup> Avenue, Orland Park, IL 60467  
PIN: 27-20-206-003-0000 C/K/A: 16269 S. 107<sup>th</sup> Avenue, Orland Park, IL 60467  
PIN: 27-20-206-004-0000 C/K/A: 16309 S. 107<sup>th</sup> Avenue, Orland Park, IL 60467


**Not Exempt. Affix Transfer Stamps Below.**


This instrument was prepared  
James F. Dunnback, P.C.  
14535 John Humphrey Drive, #101  
Orland Park, Illinois 60462  
(708)460-4000

Mail Recorded Document To:  
James F. Dunnback, P.C.  
14535 John Humphrey Dr., #101  
Orland Park, Illinois 60462

**Filing Instructions:**

1. This document must be recorded with the Recorder of the County in which the Real Estate held by this trust is located.
2. The recorded original or a stamped copy must be delivered to the Trustee with the ORIGINAL Assignment to be lodged.

COUNTY TAX	<b>COOK COUNTY</b> REAL ESTATE TRANSACTION TAX	# 0000147985	<b>REAL ESTATE TRANSFER TAX</b>
	 DEC. 17. 04		00137.50
	REVENUE STAMP		FP326670

STATE TAX	<b>STATE OF ILLINOIS</b> REAL ESTATE TRANSFER TAX	# 0000013634	<b>REAL ESTATE TRANSFER TAX</b>
	 DEC. 17. 04		00275.00
	REAL ESTATE TRANSFER TAX DEPARTMENT OF REVENUE		FP326660

# UNOFFICIAL COPY

Lots 31, 32 and 33 in Beemsterboer Industrial Park, Phase 5, being a Subdivision in the East ½ of Section 20, Township 36 North, Range 12 East of the Third Principal Meridian, according to the Plat thereof recorded January 20, 1993 as Document Number 93046791, in Cook County, Illinois.

