

THIS INSTRUMENT PREPARED  
BY AND AFTER RECORDING  
MAIL TO:

Lawrence M. Gritton  
**LAWRENCE M. GRITTON LTD.**  
400 West Huron Street  
Chicago, Illinois 60610



Doc#: 0435717132  
Eugene "Gene" Moore Fee: \$40.50  
Cook County Recorder of Deeds  
Date: 12/22/2004 01:19 PM Pg: 1 of 9

This space reserved for Recorder.

**QUIT CLAIM DEED**  
**Statutory (ILLINOIS)**

THE GRANTOR, **HOOKEr/DIVISION, L.L.C.**, an Illinois limited liability company, 400 West Huron Street, Chicago, Cook County, Illinois 60610, for and in consideration of TEN AND NO/100DOLLARS (\$10.00), in hand paid, **CONVEYS and QUIT CLAIMS** to **21<sup>ST</sup> & JEFFERSON, L.L.C.**, an Illinois limited liability company, 400 West Huron Street, Chicago, Cook County, Illinois 60610, all interest in the following described Real Estate situated in the County of Cook in the State of Illinois, to wit: (See Exhibit A attached hereto and incorporated herein for legal description), hereby releasing and waiving all rights under and by virtue of the Homestead Exemption Laws of the State of Illinois.


**DATED** as of the 1st day of January, 2003.

**HOOKEr/DIVISION, L.L.C.**, an Illinois  
limited liability company

By: \_\_\_\_\_

**Name:** David R. Kahnweiler  
**Title:** Manager

**EXEMPT UNDER THE PROVISIONS OF PARAGRAPH 1,  
SECTION 4, OF THE REAL ESTATE TRANSFER TAX ACT.**


  
\_\_\_\_\_  
**Authorized Representative**

# UNOFFICIAL COPY

State of Illinois )  
                                   ) SS  
 County of Cook)


I, the undersigned, a Notary Public in and for said Cook County, in the State aforesaid, **DO HEREBY CERTIFY** that **David R. Kahnweiler**, personally known to me to be the same person whose name is subscribed to the foregoing instrument as Manager of **Hooker/Division, L.L.C.**, appeared before me this day in person, and acknowledged that he signed, sealed and delivered the said instrument as his free and voluntary act and as the free and voluntary act of said Company, for the uses and purposes therein set forth.

Given under my hand and official seal, this 20 day of December, 2004.



**Notary Public**

My commission expires: 09/09, 2007.



# UNOFFICIAL COPY

## EXHIBIT A

### LEGAL DESCRIPTION

See attached 4 pages

---

**Permanent Index Numbers (PINs):** See attached page of PINs

**Address of Real Estate:** 2141 South Jefferson, Chicago, Illinois 60616

**UNOFFICIAL COPY**  
 CHICAGO TITLE INSURANCE COMPANY  
 OWNER'S POLICY (1992)  
 SCHEDULE A (CONTINUED)

POLICY NO.: 1401 007796341 D2

## 5. THE LAND REFERRED TO IN THIS POLICY IS DESCRIBED AS FOLLOWS:

## PARCEL I:

LOTS 24 TO 31 IN O. M. DORMAN'S SUBDIVISION OF THAT PART SOUTH OF THE NORTHERN 3 ACRES OF LOT 2 IN BLOCK 37 IN CANAL TRUSTEES' SUBDIVISION OF THE WEST 1/2 AND SO MUCH OF THE SOUTH EAST 1/4 AS LIES WEST OF THE SOUTH BRANCH OF THE CHICAGO RIVER OF SECTION 21, TOWNSHIP 39 NORTH, RANGE 14, EAST OF THE THIRD PRINCIPAL MERIDIAN;

## PARCEL III:

LOT 13 (EXCEPT THE NORTH 10 FEET AND EXCEPT THE EAST 11 FEET THEREOF), LOT 16 (EXCEPT THE EAST 11 FEET THEREOF), LOTS 19 TO 22, 25 TO 28, 31 TO 34, 37 TO 40, 43 TO 46, 49 TO 52, 55 TO 58, AND 61 TO 64 AND ALL OF THE NORTH SOUTH 14 FEET VACATED ALLEY LYING WEST OF AND ADJOINING LOTS 20, 21, 26, 27, 32, 33, 38, 39, 44, 45, 50, 51, 56, 57, 62 AND 63 AND EAST OF AND ADJOINING LOTS 19, 22, 25, 28, 31, 34, 37, 40, 43, 46, 49, 52, 55, 58, 61 AND 64 ALSO LOT 53, LOT 59 (EXCEPT NORTH 20 FEET) LOT 60 AND LOT 65 ALL IN STINSON'S SUBDIVISION OF LOT 1 IN BLOCK 38 IN THE CANAL TRUSTEE'S SUBDIVISION OF THE WEST 1/2 AND SO MUCH OF THE SOUTH EAST 1/4 AS LIES WEST OF THE SOUTH BRANCH OF THE CHICAGO RIVER OF SECTION 21, TOWNSHIP 39 NORTH, RANGE 14, EAST OF THE THIRD PRINCIPAL MERIDIAN;

## PARCEL IV:

THAT PART OF LOT 3 IN BLOCK 38 IN SAID CANAL TRUSTEES SUBDIVISION LYING NORTH OF THE WEST 21ST STREET AND EAST OF RUBLE STREET; THAT PART OF SAID LOT 3 LYING NORTH OF WEST 21ST STREET, WEST OF RUBLE STREET AND EAST OF THE NORTH AND SOUTH ALLEY BETWEEN UNION STREET AND RUBLE STREET (EXCEPT THAT PART THEREOF DESCRIBED AS FOLLOWS:

COMMENCING AT THE SOUTH WEST CORNER OF SAID TRACT AND RUNNING THENCE NORTH ALONG THE EAST LINE OF SAID ALLEY 90 FEET AND 9 5/8 INCHES TO THE NORTH LINE OF SAID TRACT; THENCE EAST ALONG THE NORTH LINE OF SAID TRACT 32 FEET 7/8 INCHES; THENCE SOUTH TO A POINT IN THE SOUTH LINE OF SAID TRACT 32 FEET AND 5/8 INCHES EAST OF THE SOUTH WEST CORNER OF SAID TRACT AND THENCE WEST TO THE POINT OF BEGINNING);

## PARCEL V:

LOTS 43, 44 AND 45 IN THE SUBDIVISION OF LOT 2 IN BLOCK 38 IN THE CANAL TRUSTEES SUBDIVISION OF THE WEST HALF AND SO MUCH OF THE SOUTH EAST 1/4 AS LIES WEST OF THE SOUTH BRANCH OF THE CHICAGO RIVER OF SECTION 21, TOWNSHIP 39 NORTH, RANGE 14,

CONTINUED ON NEXT PAGE

THIS POLICY VALID ONLY IF SCHEDULE B IS ATTACHED.

# CHICAGO TITLE INSURANCE COMPANY UNOFFICIAL COPY OWNER'S POLICY (1992)

## SCHEDULE A (CONTINUED)

POLICY NO.: 1401 007796341 D2

EAST OF THE THIRD PRINCIPAL MERIDIAN;

## PARCEL VI:

LOTS 1, 2, 3, 4, 9, 10, 11 AND 12 (EXCEPT THE WEST 8 FEET THEREOF TAKEN FOR ALLEY) IN JOHN B. GEST'S SUBDIVISION OF THAT PART NORTH OF 21ST STREET OF LOT 4 IN BLOCK 38 IN CANAL TRUSTEES SUBDIVISION OF THE WEST HALF OF SECTION 21, TOWNSHIP 39 NORTH, RANGE 14, EAST OF THE THIRD PRINCIPAL MERIDIAN;; ALSO LOTS 1, 2, 3, 4, IN SUBDIVISION OF LOTS 5 TO 8, INCLUSIVE, IN JOHN B. GEST'S SUBDIVISION OF THAT PART NORTH OF 21ST STREET LOT 4 IN BLOCK 38 CANAL TRUSTEES SUBDIVISION OF THE WEST 1/2 OF SECTION 21, TOWNSHIP 39 NORTH, RANGE 14, EAST OF THE THIRD PRINCIPAL MERIDIAN, IN COOK COUNTY, ILLINOIS

## PARCEL VII:

THAT PART OF LOT 4 IN BLOCK 38 IN THE CANAL TRUSTEES SUBDIVISION OF THE WEST 1/2 IN SECTION 21, TOWNSHIP 39 NORTH, RANGE 14, EAST OF THE THIRD PRINCIPAL MERIDIAN, DESCRIBED AS FOLLOWS:

COMMENCING ON A POINT ON THE EAST LINE OF SAID LOT 4 ON THE SOUTH LINE OF 21ST STREET AND RUNNING THENCE SOUTH ON THE WEST LINE OF JEFFERSON STREET 140 FEET; THENCE WEST PARALLEL WITH THE SOUTH LINE OF 21ST STREET 234 FEET AND 1 7/8 INCHES; THENCE NORTH PARALLEL WITH THE WEST LINE OF JEFFERSON STREET 140 FEET TO THE SOUTH LINE OF 21ST STREET; THENCE EAST TO THE POINT OF BEGINNING; (EXCEPT THEREFROM THAT PART FALLING WITHIN THE FOLLOWING DESCRIBED TRACT OF LAND:

THAT PART OF LOT 4 IN BLOCK 38 IN CANAL TRUSTEE'S SUBDIVISION OF THE WEST HALF OF SECTION 21, TOWNSHIP 39 NORTH, RANGE 14, EAST OF THE THIRD PRINCIPAL MERIDIAN, DESCRIBED AS FOLLOWS:

BEGINNING AT A POINT ON THE EAST LINE OF SAID LOT 4 (BEING THE WEST LINE OF VACATED SOUTH JEFFERSON STREET) 295.00 FEET NORTH OF THE NORTH LINE OF WEST 22ND STREET; THENCE WEST PARALLEL WITH THE NORTH LINE OF SAID WEST 22ND STREET, A DISTANCE OF 233.96 FEET; THENCE NORTH 71.84 FEET TO A POINT 234.03 FEET WEST OF THE WEST LINE OF SAID VACATED SOUTH JEFFERSON STREET; THENCE EAST PARALLEL WITH THE NORTH LINE OF SAID WEST 22ND STREET, A DISTANCE OF 234.03 FEET TO A POINT ON THE WEST LINE OF SAID VACATED SOUTH JEFFERSON STREET; THENCE SOUTH OF ALONG THE WEST LINE OF SAID VACATED SOUTH JEFFERSON STREET, A DISTANCE OF 71.84 FEET TO THE POINT OF BEGINNING);

## PARCEL VIII:

THAT PART OF LOT 4 IN BLOCK 38 IN THE CANAL TRUSTEES' SUBDIVISION OF THE WEST 1/2 OF SECTION 21, TOWNSHIP 39 NORTH, RANGE 14, EAST OF THE THIRD PRINCIPAL MERIDIAN, DESCRIBED AS FOLLOWS:

COMMENCING AT A POINT ON THE EAST LINE OF SAID LOT 4 (BEING THE WEST LINE OF VACATED SOUTH JEFFERSON STREET) 366.84 FEET NORTH OF WEST 22ND STREET; THENCE WEST PARALLEL

THIS POLICY VALID ONLY IF SCHEDULE B IS ATTACHED.

# UNOFFICIAL COPY

## OWNER'S POLICY (1992)

### SCHEDULE A (CONTINUED)

POLICY NO.: 1401 007796341 D2

WITH THE NORTH LINE OF SAID 22ND STREET, A DISTANCE OF 234.03 FEET FOR A POINT OF BEGINNING; THENCE CONTINUING WEST PARALLEL WITH THE NORTH LINE OF SAID WEST 22ND STREET A DISTANCE OF 129.71 FEET TO A POINT OF THE WEST LINE OF SAID LOT 4; THENCE NORTH ALONG THE WEST LINE OF SAID LOT 4, A DISTANCE OF 129.78 FEET TO A POINT ON THE SOUTH LINE OF VACATED WEST 21ST STREET; THENCE EAST ALONG THE SOUTH LINE OF SAID VACATED WEST 21ST STREET, A DISTANCE OF 129.70 FEET TO A POINT 234.16 FEET WEST OF THE WEST LINE OF SAID VACATED SOUTH JEFFERSON STREET; THENCE SOUTH A DISTANCE OF 129.43 FEET TO THE POINT OF BEGINNING; ~

#### PARCEL IX:

THAT PART OF S. JEFFERSON STREET LYING WEST OF AND ADJOINING THE WEST LINE OF LOT 3 IN BLOCK 37 AND LYING EAST OF AND ADJOINING THE EAST LINE OF LOT 4 IN BLOCK 38 IN CANAL TRUSTEES' SUBDIVISION OF THE WEST HALF OF SECTION 21, TOWNSHIP 39 NORTH, RANGE 14, EAST OF THE THIRD PRINCIPAL MERIDIAN; LYING EAST OF AND ADJOINING THE EAST LINE OF LOT 1 TO 4 BOTH INCLUSIVE, AND THE EAST LINE OF SAID LOT 4 PRODUCED SOUTH 60 FEET, IN JOHN B. GEST'S SUBDIVISION OF THAT PART NORTH OF 21ST STREET OF LOT 4 IN BLOCK 38 OF CANAL TRUSTEES' SUBDIVISION AFOREMENTIONED, LYING EAST OF AND ADJOINING THE EAST LINE OF LOTS 27, 32, 33, 38, 39, 44, 45, 50, 51, 56, 57, 62, 63, IN SUBDIVISION OF LOT 1 IN BLOCK 38 OF CANAL TRUSTEES SUBDIVISION AFOREMENTIONED, LYING WEST OF AND ADJOINING THE WEST LINE OF LOTS 22 TO 31, BOTH INCLUSIVE, AND THE WEST LINE OF SAID LOT 31 PRODUCED SOUTH 22.52 FEET AND LYING SOUTH OF AND ADJOINING THE NORTH LINE OF SAID LOT 24 PRODUCED WEST 66 FEET IN O. W. DORMAN'S SUBDIVISION OF PART OF BLOCK 37 OF CANAL TRUSTEES' SUBDIVISION AFOREMENTIONED AND LYING NORTHERLY OF AND ADJOINING A LINE DRAWN FROM THE SOUTHERLY CORNER OF LOT 3 IN BLOCK 37 TO ITS INTERSECTION WITH THE EAST LINE OF LOT 4 IN BLOCK 38 AND A LINE 14 FEET NORTH OF AND PARALLEL WITH THE SOUTH LINE OF SAID LOT, IN CANAL TRUSTEES' SUBDIVISION AFOREMENTIONED; ALL THAT PART OF WEST 21ST STREET OPENED BY CONDEMNATION PROCEEDINGS ORDINANCE PASSED BY THE CITY COUNCIL OCTOBER 27, 1879, ORDER OF POSSESSION MAY 21, 1886, SUPERIOR COURT GENERAL NO. 84295, BEING ALL THAT PART OF AND WEST 21ST STREET RUNNING THROUGH LOT 3 AND 4 IN BLOCK 38 OF CANAL TRUSTEES' SUBDIVISION AFOREMENTIONED, LYING EAST OF THE SOUTHERLY EXTENSION OF THE EAST LINE OF SOUTH RUBLE STREET AS OPENED BY CONDEMNATION PROCEEDINGS, ORDINANCE PASSED BY THE CITY COUNCIL DECEMBER 6, 1880, ORDER OF POSSESSION APRIL 26, 1886 SUPERIOR COURT GENERAL NO. 77505; ALL THAT PART OF SOUTH DESPLAINES STREET LYING EAST OF AND ADJOINING THE EAST LINE OF LOTS 59, 60 AND 65 LYING WEST OF AND ADJOINING THE WEST LINE OF LOTS 58, 61 AND 64 AND LYING SOUTH OF AND ADJOINING THE COURT LINE OF THE NORTH 20 FEET OF SAID LOT 59 PRODUCED EAST 50 FEET IN SUBDIVISION OF LOT 1 IN BLOCK 38 OF CANAL TRUSTEES' SUBDIVISION AFOREMENTIONED TOGETHER WITH ALL THAT PART OF SAID SOUTH DES PLAINES STREET OPENED BY CONDEMNATION PROCEEDINGS, ORDINANCE PASSED BY THE CITY COUNCIL MARCH 9, 1885, ORDER OF POSSESSION JULY 3, 1888, SUPERIOR COURT GENERAL NO. 97099, BEING ALL THAT PART OF SAID S. DESPLAINES STREET LYING EAST OF AND ADJOINING THE EAST LINE OF LOT 9 IN JOHN B. GEST'S SUBDIVISION AFOREMENTIONED AND LYING WEST OF AND ADJOINING THE WEST LINE OF LOT 1 TO 4, BOTH INCLUSIVE, IN SUBDIVISION OF LOTS 5 TO 8, INCLUSIVE, IN JOHN B. GEST'S SUBDIVISION AFOREMENTIONED AND ALL THAT PART OF W. 20TH PLACE LYING NORTH OF AND ADJOINING THE NORTH LINE OF LOT 3 IN BLOCK 37 ON CANAL TRUSTEES' SUBDIVISION AFOREMENTIONED LYING SOUTH OF AND ADJOINING THE SOUTH LINE OF LOT 31 AND LYING WEST OF AND ADJOINING THE EAST LINE OF SAID LOT 31 PRODUCED SOUTH 22.52 FEET IN O. M. DORMAN'S SUBDIVISION AFOREMENTIONED; ALSO ALL OF THE NORTH-SOUTH 8 FOOT PUBLIC ALLEY OPENED BY CONDEMNATION PROCEEDINGS ORDINANCE PASSED BY THE CITY COUNCIL MARCH 1, 1909

THIS POLICY VALID ONLY IF SCHEDULE B IS ATTACHED.



**UNOFFICIAL COPY**  
**OWNER'S POLICY (1992)**  
**SCHEDULE A (CONTINUED)**

POLICY NO.: 1401 007796341 D2

ORDER OF POSSESSION JANUARY 27, 1913 CIRCUIT COURT GENERAL NO. 29063; BEING THE WEST 8 FEET OF LOT 12 OF JOHN B. GEST'S SUBDIVISION AFOREMENTIONED; ALL THAT PART OF THE NORTH-SOUTH 16 FOOT PUBLIC ALLEY LYING EAST OF AND ADJOINING THE EAST LINE OF LOTS 43, 44, AND 45 IN SUBDIVISION OF LOT 2 IN BLOCK 38 OF CANAL TRUSTEE'S SUBDIVISION AFOREMENTIONED, LYING WEST OF AND ADJOINING THE WEST LINE OF LOTS 59, 60, AND 65 AND LYING SOUTH OF AND ADJOINING THE SOUTH LINE OF THE NORTH 20 FEET OF SAID LOT 59 PRODUCED WEST 16 FEET IN SUBDIVISION OF LOT 1 IN BLOCK 38 OF CANAL TRUSTEES' SUBDIVISION AFOREMENTIONED AND PARTS OF PUBLIC STREET HEREIN VACATED BEING FURTHER DESCRIBED AS ALL THAT PART OF S. JEFFERSON STREET LYING BETWEEN THE SOUTH LINE OF W. CULLERTON STREET EXTENDED WEST, AND A LINE DRAWN FROM THE INTERSECTION OF THE WESTERLY LINE OF S. LUMBER STREET AND THE EAST LINE OF S. JEFFERSON STREET TO THE INTERSECTION OF THE WEST LINE OF S. JEFFERSON STREET AND THE NORTH LINE OF W. CERMAK ROAD; ALL THAT PART OF W. 21ST STREET LYING BETWEEN S. JEFFERSON STREET AND THE EAST LINE OF S. RUBLE STREET EXTENDED SOUTH; ALL THAT PART OF S. DESPLAINES STREET LYING BETWEEN W. 21ST STREET AND A LINE 160.79 FEET, MORE OR LESS, NORTH OF AND PARALLEL THERETO, AND ALL THAT PART OF W. 20TH PLACE LYING BETWEEN S. JEFFERSON STREET AND THE WEST LINE OF THE FIRST NORTH-SOUTH PUBLIC ALLEY EAST THEREOF EXTENDED SOUTH AND SAID PUBLIC ALLEY AND PARTS OF PUBLIC ALLEYS HEREIN VACATED BEING FURTHER DESCRIBED AS ALL OF THE NORTH-SOUTH 8 FOOT PUBLIC ALLEY TOGETHER WITH ALL THAT PART OF THE NORTH-SOUTH 16 FOOT PUBLIC ALLEY LYING BETWEEN W. 21ST STREET AND A LINE 160.79 FEET, MORE OR LESS NORTH OF AND PARALLEL THERETO. IN THE BLOCK BOUNDED BY W. 21ST STREET, S. CANALPORT AVENUE, S. DESPLAINES STREET AND S. RUBLE STREET AND THE WEST 86.5 FEET MORE OR LESS, OF THE EAST-WEST PUBLIC ALLEY RUNNING EAST FROM S. DESPLAINES STREET IN THE BLOCK BOUNDED BY W. 21ST STREET, S. CANALPORT AVENUE, S. DESPLAINES STREET AND S. JEFFERSON STREET, ALL IN COOK COUNTY, ILLINOIS

THIS POLICY VALID ONLY IF SCHEDULE B IS ATTACHED.

12-03-04 10:38

FROM CLERK OF THE CIRCUIT COURT OF COOK COUNTY

18-79286-000

T-012

P.01/01

F-661

**UNOFFICIAL COPY****CRANE AND NORCROSS****ADDENDUM TO STATEMENT FOR SERVICES RENDERED**

Address: 2141 South Jefferson Street  
Chicago, Illinois

**Volume/Permanent Index Numbers:**

600/17-21-321-030-0000  
600/17-21-322-017-0000  
600/17-21-322-018-0000  
600/17-21-322-019-0000  
600/17-21-322-020-0000  
600/17-21-322-037-0000  
600/17-21-322-039-0000  
600/17-21-322-040-0000  
600/17-21-322-041-0000  
600/17-21-322-044-0000  
600/17-21-323-003-0000  
600/17-21-323-004-0000  
600/17-21-323-005-0000  
600/17-21-323-006-0000  
600/17-21-323-007-0000  
600/17-21-323-008-0000  
600/17-21-323-009-0000  
600/17-21-323-010-0000  
600/17-21-323-011-0000  
600/17-21-323-012-0000  
600/17-21-323-013-0000  
600/17-21-323-018-0000  
600/17-21-323-029-0000  
600/17-21-323-030-0000  
600/17-21-323-038-0000  
600/17-21-323-039-0000  
600/17-21-325-001-0000  
600/17-21-325-002-0000  
600/17-21-325-003-0000  
600/17-21-325-004-0000  
600/17-21-325-005-0000  
600/17-21-325-006-0000  
600/17-21-325-007-0000  
600/17-21-325-008-0000  
600/17-21-330-007-0000

**CRANE AND NORCROSS**  
Two North LaSalle Street  
Suite 2000  
Chicago, Illinois 60602



# UNOFFICIAL COPY

## STATEMENT BY GRANTOR AND GRANTEE

The grantor or his agent affirms that, to the best of his knowledge, the name of the grantee shown on the deed or assignment of beneficial interest in a land trust is either a natural person, an Illinois corporation or foreign corporation authorized to do business or acquire and hold title to the real estate in Illinois, a partnership authorized to do business or acquire and hold title to real estate in Illinois, or other entity recognized as a person and authorized to do business or acquire title to real estate under the laws of the State of Illinois.

Dated December 22, 2004

Signature: \_\_\_\_\_

Grantor or Agent

Subscribed and sworn to before

me by the said Lawrence M. Gritton  
this 22nd day of December, 2004.

Notary Public: \_\_\_\_\_



The grantee or his agent affirms and verifies that the name of the grantee shown on the deed or assignment of beneficial interest in a land trust is either a natural person, an Illinois corporation or foreign corporation authorized to do business or acquire and hold title to real estate in Illinois, a partnership authorized to do business or acquire and hold title to real estate in Illinois, or other entity recognized as a person and authorized to do business or acquire and hold title to real estate under the laws of the State of Illinois.

Dated December 22, 2004

Signature: \_\_\_\_\_

Grantee or Agent

Subscribed and sworn to before

me by the said Lawrence M. Gritton  
this 22nd day of December, 2004.

Notary Public: \_\_\_\_\_



NOTE: Any person who knowingly submits a false statement concerning the identity of a grantee shall be guilty of a Class C misdemeanor for the first offense and of a Class A misdemeanor for subsequent offenses.

(Attach to deed or ABI to be recorded in Cook County, Illinois, if exempt under the provisions of Section 4 of the Illinois Real Estate Transfer Tax Act.)