

UNOFFICIAL COPY



Doc#: 0435850057
Eugene "Gene" Moore Fee: \$26.50
Cook County Recorder of Deeds
Date: 12/23/2004 07:51 AM Pg: 1 of 2

Property of Cook County Clerk's Office

Full Satisfaction And Release of Mortgage

Cardunal Savings Bank, FSP, Loan No. 0129005252
a corporation existing under the laws of the United States of America
for and in consideration of the payment of the indebtedness secured by the Mortgage hereinafter
mentioned, and the cancellation of all the notes thereby secured and of the sum of one dollar, the
receipt whereof is hereby acknowledged, does hereby REMISE, CONVEY, RELEASE and
QUIT CLAIM unto Gerald J. Neal and Mary M. Neal, husband and wife, as
Joint Tenants

of the County of Cook and State of Illinois, all the right, title, interest, claim or
demand whatsoever it may acquired in, through of by a certain Mortgage dated the 23rd day
of June, A.D. 2003, and recorded in the Recorder's Office of Cook County, in
the State of Illinois, as Document No. 0330526004, and a certain Assignment of Rents
dated the day of , and recorded in the Recorder's Office of
County, in the State of Illinois, as Document No. , to the premises
therein described, as follows, to wit:

That part of the South East 1/4 of the Southwest 1/4 of Section 16, Town-
ship 42 North, Range 9 East of the Third Principal Meridian, bounded by a
line described as follows: Commencing at the interesection of the East
line of said Quarter Quarter Section with the North line of Dundee Road as
per Plat of Dedication recorded December 10, 1929 as Document 10550562;
thence North 00 degrees, 02 minuted 45 seconds East along the East line of
said Quarter Quarter Section, 917.23 feet to the Northeast corner thereof;
thence North 89 degrees, 42 Minutes, 45 seconds West, along the North line
of said Quarter Quarter Section, 290 feet; thence South 21 degrees, 11
minutes, 48 seconds West, 686.41 feet; thence South being a line parallel
with the West line of the South East 1/4 of the Southwest 1/4 of Section 16,
a distance of 190 feet; thence East 54.33 feet; thence South 19 degrees, 54
minutes, 31 seconds East, 288.20 feet to a point on the North line of Dundee
Road aforesaid; thence Northerly and Easterly along see reverse side...
situated in the Village of Barrington, County of Cook and State of
Illinois, together with all the appurtenances and privileges thereunto belonging or appertaining.


IN TESTIMONY WHEREOF, the said corporation has caused its corporate seal to be affixed,


Sye
PZ
S mo
meyer
J

UNOFFICIAL COPY

and has caused its name to be signed to these presents by its Senior Vice President, and attested by its Assistant Secretary, this 10th day of November A.D., ~~2003~~ 2004.

ATTEST:


Assistant Secretary

By 
Senior Vice President


State of Illinois
County of Kane ss I, Kathryn A. Foote, the undersigned, a Notary Public in and for said County, in the State aforesaid, DO HEREBY CERTIFY THAT William R. Geister, personally known to me to be the Senior Vice President of Cardinal Savings Bank, FSB, a corporation, and Nancy M. Kubarek, personally known to me to be the Assistant Secretary of said corporation, and personally known to me to be the same persons whose names are subscribed to the foregoing instrument, appeared before me this day in person and severally acknowledged that as such officers, they signed and delivered the said instrument as such officers of said corporation and caused the corporate seal of said corporation to be affixed thereto, pursuant to authority, given by the Board of Directors of said corporation as their free and voluntary act, and as the free and voluntary act and deed of said corporation, for the uses and purposes therein set forth.

Given under my hand and Notarial Seal this 10th day of November, A.D. ~~2003~~ 2004.

This Instrument was Prepared by:

K. Foote for
Cardinal Savings Bank, FSB
704 West Main St.
West Dundee, IL 60118


Notary Public



from front...

the North Line of said Road, being a curved line convex to the South and having a radius of 2242.01 feet, a distance of 426.80 feet, arc measure to the Point of beginning, in Cook County, Illinois.

PIN: 01-16-303-015-0000