

# UNOFFICIAL COPY

## SATISFACTION OF REAL ESTATE MORTGAGE - BY BANK

Loan # 65065020227881998

The undersigned Bank certifies that the following is fully paid and satisfied:  
Mortgage executed by **BRAD A PEARSON, AN UNMARRIED MAN** to  
Bank and recorded in the office of the Register of Deeds of Cook County, as  
Document Number **0405847086** in (Reel/Vol.) N/A of (Records/Mortg's) on  
(Image/Page) N/A relating to property with an address of **7620 W  
LAWRENCE UNIT 3B, HARWOOD HEIGHTS, IL 60706** and legally  
described as follows: **SEE ATTACHED**

Permanent Index No. **12-12-329-021-1036**

Today's Date **12/15/2004**

**Wells Fargo Bank, N.A**


Name of Bank

By

  
Bonnie Yost, Collateral Officer

COUNTERSIGNED:

By

  
Marilynn LaFountain, Collateral Officer



Doc#: **0436419007**

Eugene "Gene" Moore Fee: \$26.50

Cook County Recorder of Deeds

Date: 12/29/2004 08:58 AM Pg: 1 of 2

Mail / Return to:

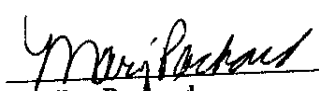
**BRAD A PEARSON**


**7620 W LAWRENCE AVE APT 3B**

**NORRIDGE, IL 60706-3363**

STATE OF MONTANA }  
COUNTY OF YELLOWSTONE } ss.

On the above date, the foregoing instrument was acknowledged before me by the above named officers.

  
Marilyn Packard  
Notary Public for the State of Montana  
Residing at Billings, Montana  
My Commission Expires: 07/01/2007



This instrument was drafted by:  
**Marilyn Packard, Clerk**  
Wells Fargo Bank  
PO Box 31557, 2324 Overland Ave  
Billings, MT 59102  
866-255-9102

# UNOFFICIAL COPY

## EXHIBIT A

THE FOLLOWING DESCRIBED REAL ESTATE SITUATED IN THE COUNTY OF COOK IN THE STATE OF ILLINOIS, TO WIT UNIT F-6, IN ORIOLE POINT CONDOMINIUM, AS DELINEATED ON A SURVEY OF THE FOLLOWING DESCRIBED REAL ESTATE THE WEST 362.52 FEET OF THAT PART OF THE EAST 12 ACRES OF LOT 1 IN HENRY JACQUES SUBDIVISION OF THE SOUTH 1/2 OF THE SOUTHWEST 1/4 OF SECTION 12, TOWNSHIP 40 NORTH, RANGE 12 EAST OF THE THIRD PRINCIPAL MERIDIAN, LYING SOUTH OF THE NORTH 1071.4 FEET OF SAID LOT 1 AND NORTH OF THE SOUTH 50.04 FEET (AS MEASURED ALONG THE EAST AND WEST LINES OF SAID SOUTHWEST 1/4), IN COOK COUNTY, ILLINOIS, WHICH SURVEY IS ATTACHED AS EXHIBIT A TO THE DECLARATION OF CONDOMINIUM RECORDED AS DOCUMENT 24886887 TOGETHER WITH ITS UNDIVIDED PERCENTAGE INTEREST IN THE COMMON ELEMENTS.

Property of Cook County Clerk's Office