

**CERTIFICATE OF RELEASE**

Date: 12/21/04  
Title Order No.: 04-13592



Doc#: 0501446028  
Eugene "Gene" Moore Fee: \$28.00  
Cook County Recorder of Deeds  
Date: 01/14/2005 07:53 AM Pg: 1 of 2


04-13592 (of 2)  
Case#

- (1) Name of Mortgagor(s): Moriarty Family Trust;
- (2) Name of Mortgagee: ABN AMRO MORTGAGE;
- (3) Mortgage Recorded Document No. 93834376;
- (4) The above referenced mortgage has been paid in accordance with the payoff statement received from: ABN AMRO MORTGAGE, and there is no objection from the mortgagee or its successor in interest to the recording of this Certificate of Release.
- (5) The person executing this Certificate of Release is an officer or duly appointed agent of a title insurance company authorized and licensed to transact the business of insuring interests in title to real property in this State pursuant to Section 30 of this Act [765 ILCS 935/30].
- (6) This Certificate of Release is made on behalf of the mortgagor or a person who acquired title from the mortgagor to all or part of the property described in the mortgage.
- (7) The Mortgagee provided a payoff statement.
- (8) The property described in the Mortgage is as follows: See Attached Legal Description

Permanent Index Number: 23-24-405-084

Common Address: 11 MOORINGS DRIVE, PALOS HEIGHTS, IL. 60463


LAWYERS TITLE INSURANCE CORPORATION

By   
Signature of Officer or Representative

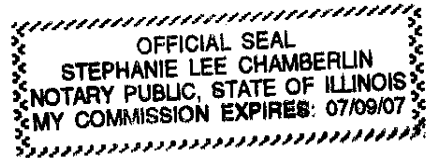
Barbara S. Williams

State of Illinois }  
                          }ss.  
County of Cook    }

This Instrument was acknowledged before me on 12/21/04 by Barbara S. Williams as Officer for or Agent of Lawyers Title Insurance Corporation.

 My Commission Expires: \_\_\_\_\_  
Notary Public

Prepared by and return to:  
LAWYERS TITLE INSURANCE CORP.  
1375 E WOODFIELD RD #120  
SCHAUMBURG, IL 60173  
847-240-2020 fax 847-240-2260



# UNOFFICIAL COPY

Property Address: 11 MOORINGS DRIVE  
PALOS HEIGHTS, IL. 60463

PIN #: 23-24-405-084

Parcel 1: The North 83.00 feet of the South 102.70 feet of the West 30.00 feet of the East 123 feet of Lot 3 in The Moorings of Lake Katherine, a Planned Unit Development, being a Subdivision of Lot 2 in Zawaski Subdivision of part of the Southwest 1/4 of the Southeast 1/4 of Section 24, Township 37 North, Range 12 East of the Third Principal Meridian, according to the Plat thereof recorded May 13, 1993 as Document 97353689, in Cook County, Illinois.

Parcel 2: Easement for ingress and egress for the benefit of Parcel 1 as set forth in the Declaration of Covenants, Conditions and Restrictions recorded as Document 93611999.

CASE NUMBER 04-13592