

UNOFFICIAL COPY


PREPARED BY:

Chicago Community Bank
1110 W. 35th Street
Chicago, Illinois 60609

WHEN RECORDED MAIL TO:

Thomas Fotsis
13248 S. 76th Avenue
Palos Heights, IL 60463-2712

Loan No. 115-789-3



Space above this line is for Recorder's use only

Satisfaction And Release of Mortgage

CHICAGO COMMUNITY BANK, a corporation of the State of Illinois for and in consideration of the payment of the indebtedness secured by the Mortgage hereinafter mentioned, and the cancellation of all the notes thereby secured, and of the sum of one dollar, the receipt whereof is hereby acknowledged, does hereby REMISE, RELEASE, CONVEY and QUIT CLAIM unto **STANDARD BANK AND TRUST COMPANY**, as Trustee under Trust Agreement dated July 14, 2000 and known as Trust Number 16669 of the County of Cook and the State of Illinois, all the right, title, interest, claim or demand whatsoever it may have acquired in, through or by a certain Mortgage dated the 8th day of September, A.D. 2000, and recorded in the Recorder's Office of Cook County, in the State of Illinois, as Document No. 00725857, and a certain Assignment of Rents dated the 8th day of September, 2000, and recorded in the Recorder's Office of Cook County, in the State of Illinois, as Document No. 00725858, to the premises therein described, as follows, to-wit:

See Attached Exhibit "A"

P.I.N. #: 23-36-303-165-0000 and 23-36-303-168-0000
Common Address: 13248 S. 76th Avenue, Palos Heights, Illinois

situated in the city of **Palos Heights**, County of **Cook**, and State of **Illinois**, together with all the appurtenances and privileges thereunto belonging or appertaining.

IN TESTIMONY WHEREOF, the said corporation has caused its name to be signed to these presents by its Senior Vice President, and attested by its Assistant Vice President this 15th day of November, A.D. 2004.


ATTEST:

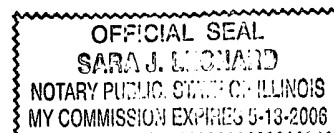

Assistant Vice President

By: 
Senior Vice President

State of Illinois, County of Cook. I, the undersigned, a Notary Public in and for said County, in the State aforesaid, DO HEREBY CERTIFY THAT John J. Masterson personally known to me to be the Senior Vice President of **Chicago Community Bank**, a corporation, and Steve A. Stephens personally known to me to be the Assistant Vice President of said corporation, and personally known to me to be the same persons whose names are subscribed to the foregoing instrument, appeared before me this day in person and severally acknowledged that as such officers, they signed and delivered the said instrument as such officers of said corporation and pursuant to authority, given by the Board of Directors of said corporation as their free and voluntary act, and as the free and voluntary act and deed of said corporation, for the uses and purposes therein set forth.

GIVEN under my hand and Notarial Seal this 15th day of November, A.D. 2004.





UNOFFICIAL COPY 00725857**EXHIBIT "A"****LEGAL DESCRIPTION****PARCEL 1:**

LOT 1 (EXCEPT THAT PART OF SAID LOT 1 BOUNDED AND DESCRIBED AS FOLLOWS: BEGINNING AT THE NORTHEAST CORNER THEREOF AND RUNNING THENCE SOUTH 0 DEGREES, 04 MINUTES, 20 SECONDS WEST ON THE EAST LINE OF SAID LOT 1 A DISTANCE OF 90.00 FEET; THENCE SOUTH 90 DEGREES, 00 MINUTES, 00 SECONDS WEST 3.00 FEET; THENCE SOUTH 0 DEGREES, 00 MINUTES, 00 SECONDS WEST 6.00 FEET; THENCE SOUTH 33 DEGREES, 08 MINUTES, 29 SECONDS WEST 9.01 FEET; THENCE SOUTH 77 DEGREES, 54 MINUTES, 43 SECONDS WEST 9.00 FEET; THENCE SOUTH 66 DEGREES, 36 MINUTES, 43 SECONDS WEST 15.02 FEET; THENCE SOUTH 51 DEGREES, 04 MINUTES, 40 SECONDS WEST 19.99 FEET; THENCE SOUTH 39 DEGREES, 16 MINUTES, 52 SECONDS WEST 19.72 FEET; THENCE NORTH 50 DEGREES, 43 MINUTES, 10 SECONDS WEST 77.72 FEET TO AN ANGLE POINT ON THE WEST LINE OF SAID LOT 1; THENCE NORTH 0 DEGREES, 00 MINUTES, 00 SECONDS EAST ON SAID WEST LINE 90.00 FEET; THENCE NORTH 90 DEGREES, 00 MINUTES, 00 SECONDS EAST ON THE NORTH LINE OF SAID LOT 1 A DISTANCE OF 118.81 FEET TO THE POINT OF BEGINNING) IN BURNSIDE'S CLUBHOUSE RESUBDIVISION, BEING A RESUBDIVISION OF PART OF OUTLOT "A" AND PART OF GOLF OUTLOT IN BURNSIDE'S OAK HILLS COUNTRY CLUB VILLAGE SUBDIVISION UNIT 3, BEING A SUBDIVISION IN THE SOUTHWEST 1/4 OF SECTION 36, TOWNSHIP 37 NORTH, RANGE 12 EAST OF THE THIRD PRINCIPAL MERIDIAN, TOGETHER WITH PART OF GOLF OUTLOT IN BURNSIDE'S OAK HILLS COUNTRY CLUB VILLAGE SUBDIVISION UNIT 2, A SUBDIVISION OF PART OF THE SOUTHWEST 1/4 OF SAID SECTION 36, ALL IN COOK COUNTY, ILLINOIS.

PARCEL 2:

THAT PART OF GOLF OUTLOT IN BURNSIDE'S OAK HILLS COUNTRY CLUB VILLAGE SUBDIVISION UNIT 2, BEING A SUBDIVISION OF PART OF THE SOUTHWEST 1/4 OF SECTION 36, TOWNSHIP 37 NORTH, RANGE 12 EAST OF THE THIRD PRINCIPAL MERIDIAN, BOUNDED AND DESCRIBED AS FOLLOWS:

BEGINNING AT THE MOST WESTERLY CORNER OF LOT 1 IN BURNSIDE CLUBHOUSE RESUBDIVISION AFOREDESCRIBED AND RUNNING THENCE NORTH 30 DEGREES, 00 MINUTES, 00 SECONDS WEST ON THE NORTHWESTERLY PROLONGATION OF A WESTERLY LINE OF SAID LOT 1 A DISTANCE OF 13.81 FEET; THENCE NORTH 29 DEGREES, 02 MINUTES, 20 SECONDS EAST 40.53 FEET; THENCE SOUTH 84 DEGREES, 28 MINUTES, 15 SECONDS EAST 24.68 FEET; THENCE SOUTH

30 DEGREES, 00 MINUTES, 00 SECONDS EAST 20.52 FEET TO A NORTHWESTERLY LINE

UNOFFICIAL COPY

00725857

OF SAID LOT 1; THENCE SOUTH 60 DEGREES, 00 MINUTES, 00 SECONDS WEST ON SAID NORTHWESTERLY LINE 54.84 FEET TO THE POINT OF BEGINNING; ALL IN COOK COUNTY, ILLINOIS.

Permanent Real Estate Index Numbers: 23-36-303-165-0000 and 23-36-303-168-0000

Common Address: 13248 S. 76th Avenue, Palos Heights, Illinois

Property of Cook County Clerk's Office